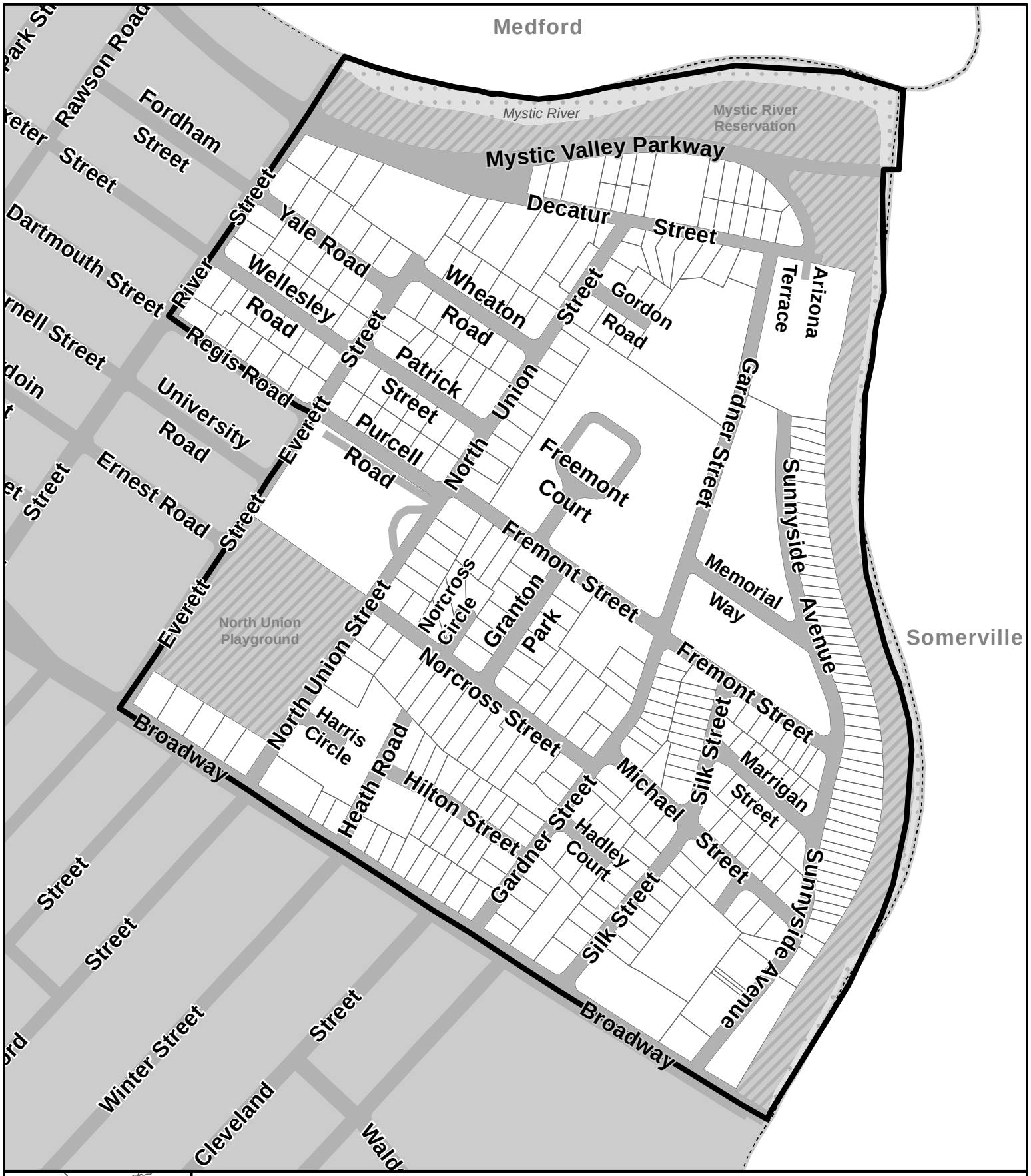

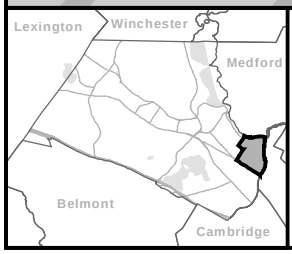

Precinct Boundary
Polling Location
Parcel Boundary
Park / Open Space
Water

All data from Arlington's GIS, may contain errors and omissions. Map for planning purposes only, created by the Arlington GIS Office: 4/25/2012.

N

Miles
0 0.1 0.2 0.3

Arlington Precinct Mapbook

Precinct: 1

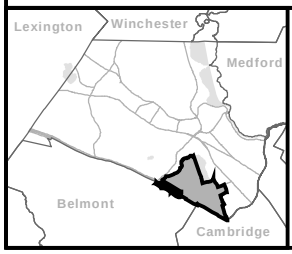

Precinct Boundary
Polling Location
Parcel Boundary
Park / Open Space
Water

All data from Arlington's GIS,
may contain errors and omissions.
Map for planning purposes only,
created by the Arlington GIS Office: 4/25/2012.

Arlington Precinct Mapbook

Precinct: 2

N

Miles

0 0.1 0.2 0.3

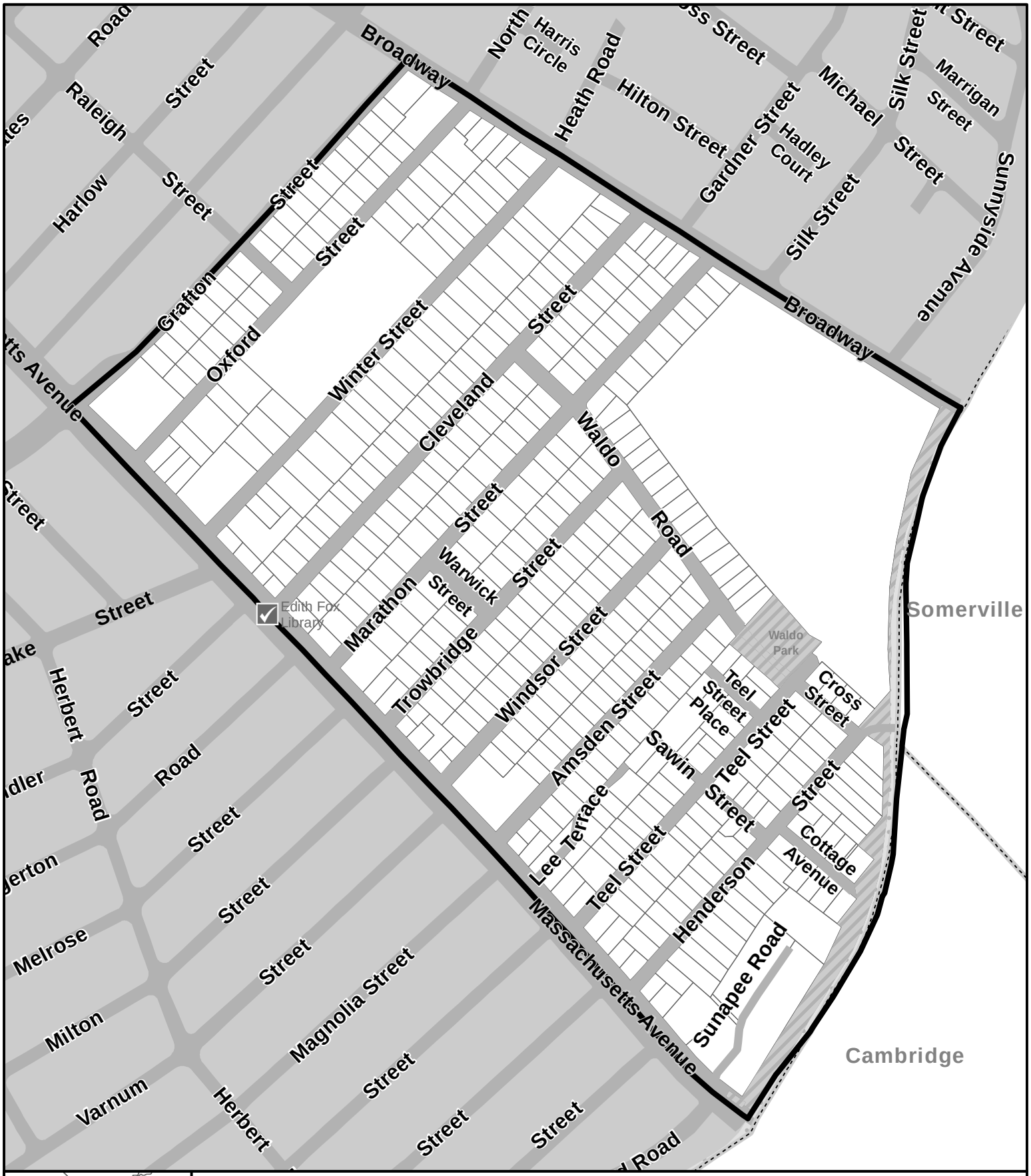

Arlington Precinct Mapbook

Precinct: 3

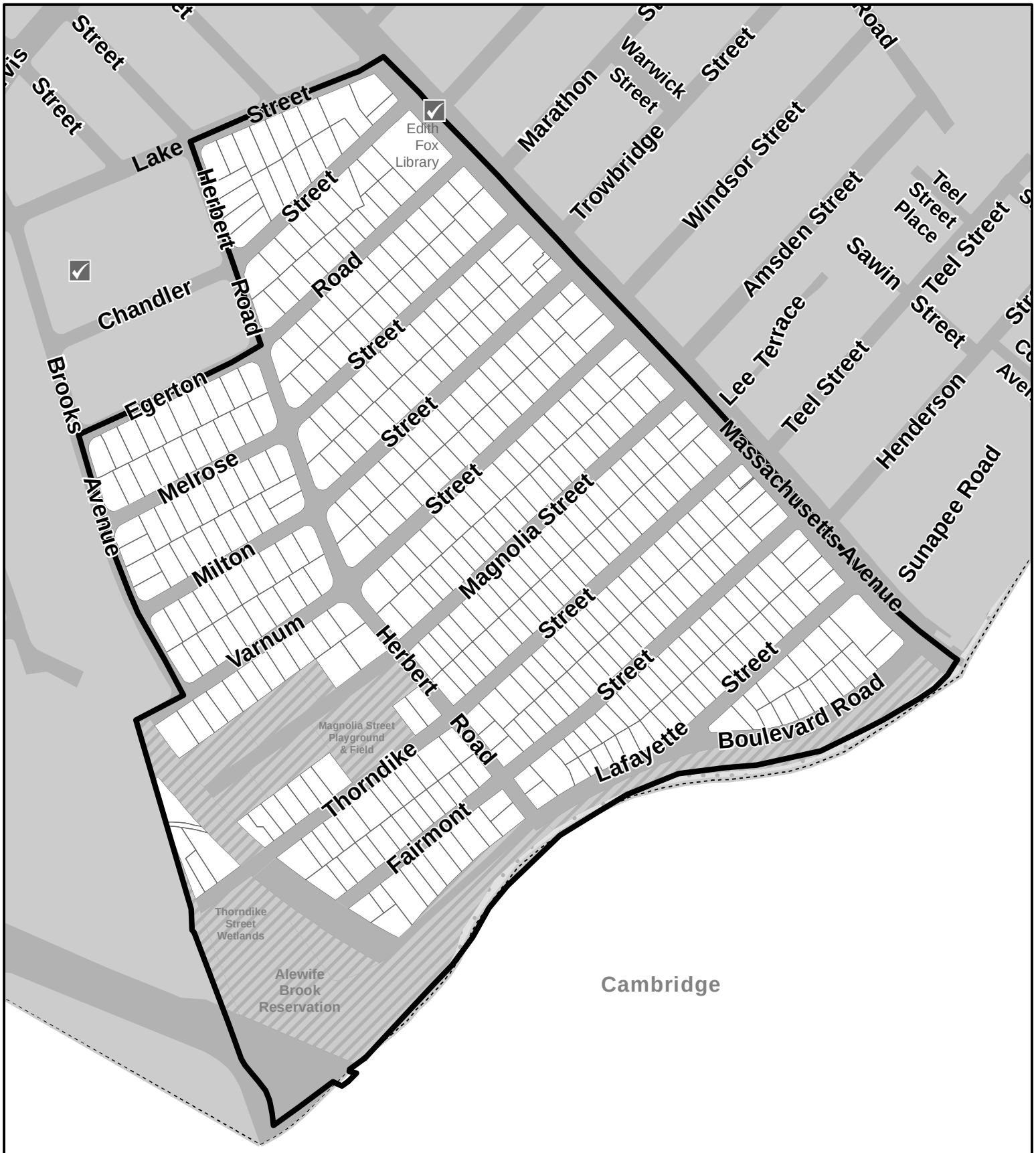

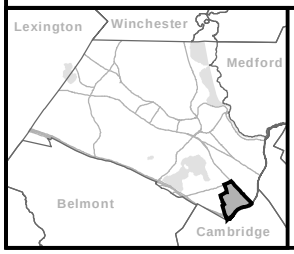

Precinct Boundary
Polling Location
Parcel Boundary
Park / Open Space
Water

All data from Arlington's GIS,
may contain errors and omissions.
Map for planning purposes only,
created by the Arlington GIS Office: 4/25/2012.

N

Miles
0 0.1 0.2 0.3

Arlington Precinct Mapbook

Precinct: 4

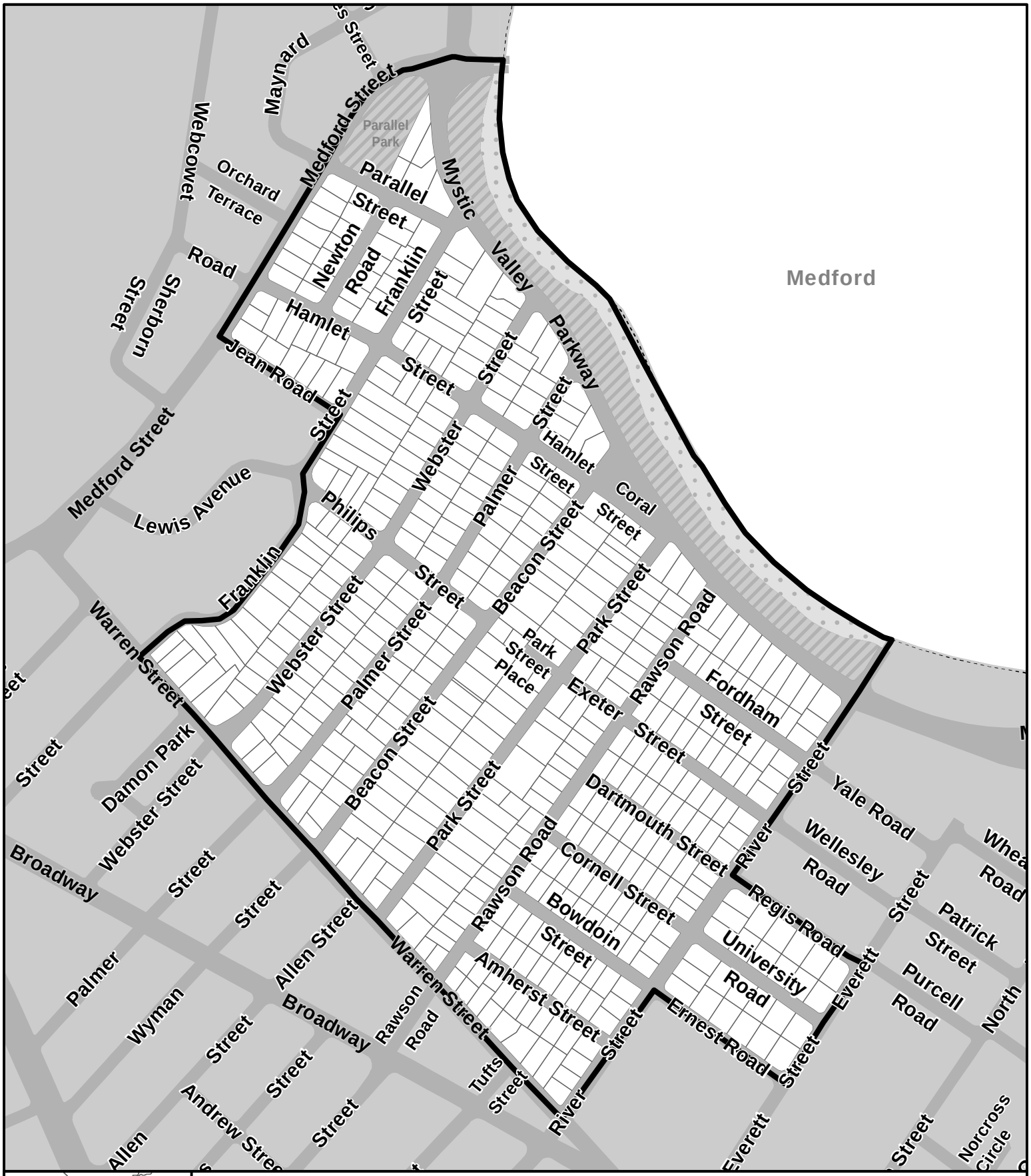

Arlington Precinct Mapbook

Precinct: 5

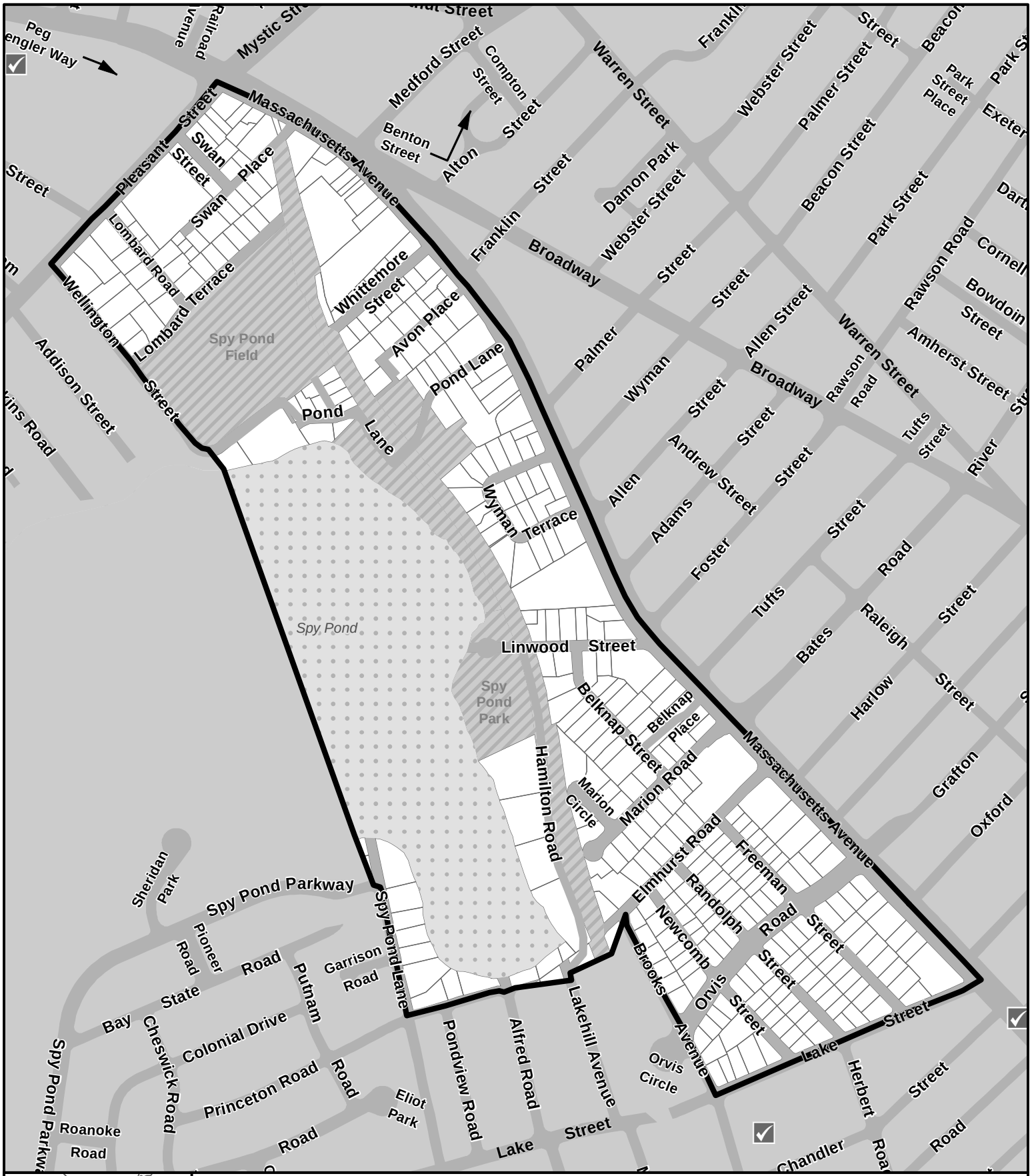

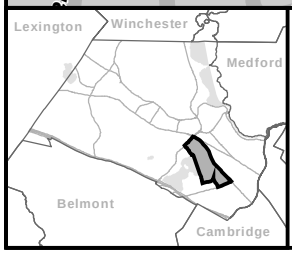

Precinct Boundary
Polling Location
Parcel Boundary
Park / Open Space
Water

All data from Arlington's GIS,
may contain errors and omissions.
Map for planning purposes only,
created by the Arlington GIS Office: 4/25/2012.

Arlington Precinct Mapbook

Precinct: 6

N

Miles

0 0.1 0.2 0.3

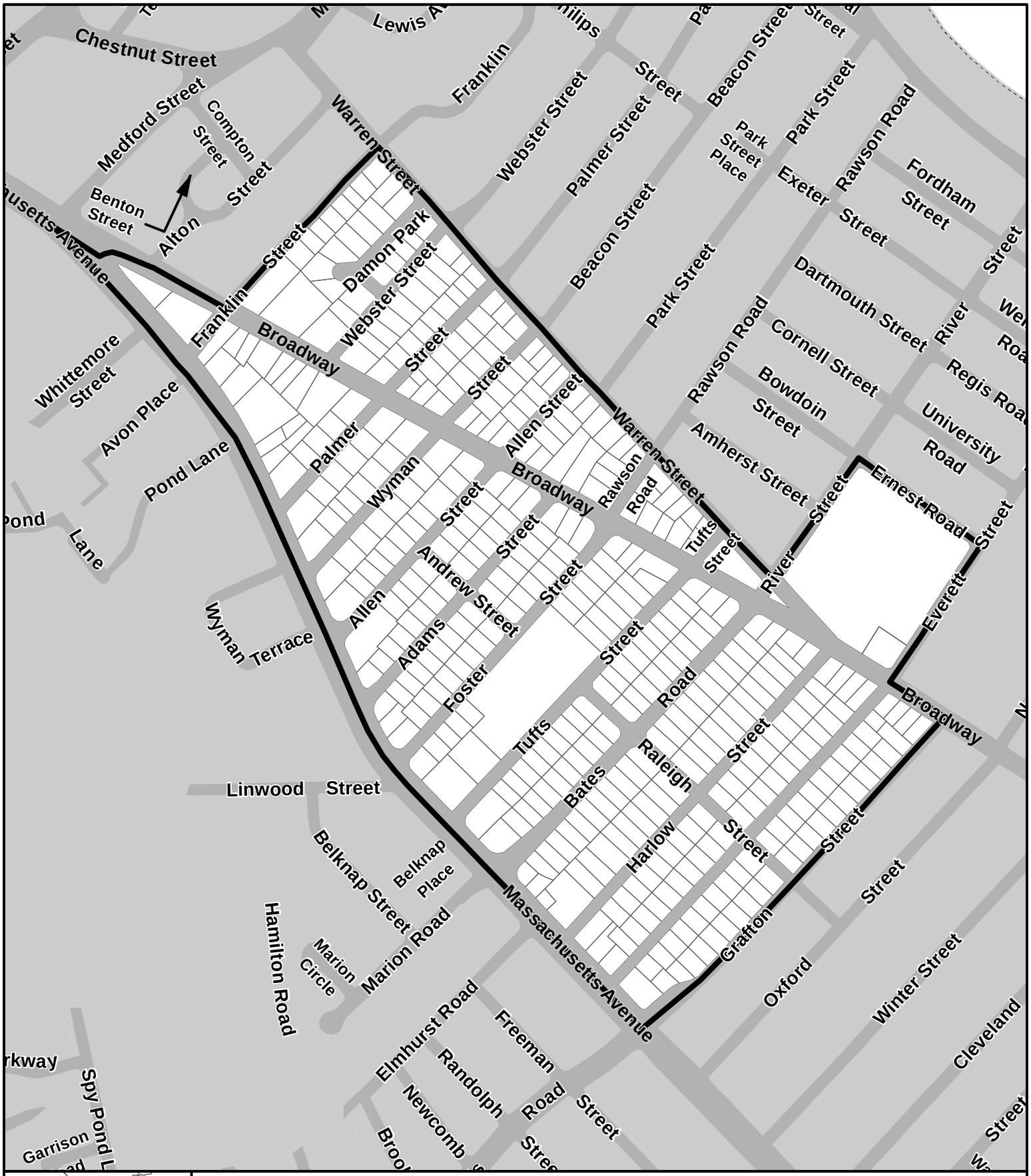

Arlington Precinct Mapbook

Precinct: 7

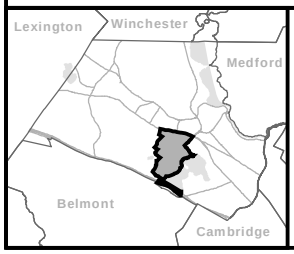

Precinct Boundary
Polling Location
Parcel Boundary
Park / Open Space
Water

All data from Arlington's GIS,
may contain errors and omissions.
Map for planning purposes only,
created by the Arlington GIS Office: 4/25/2012.

Arlington Precinct Mapbook

Precinct: 8

N

Miles

0 0.1 0.2 0.3

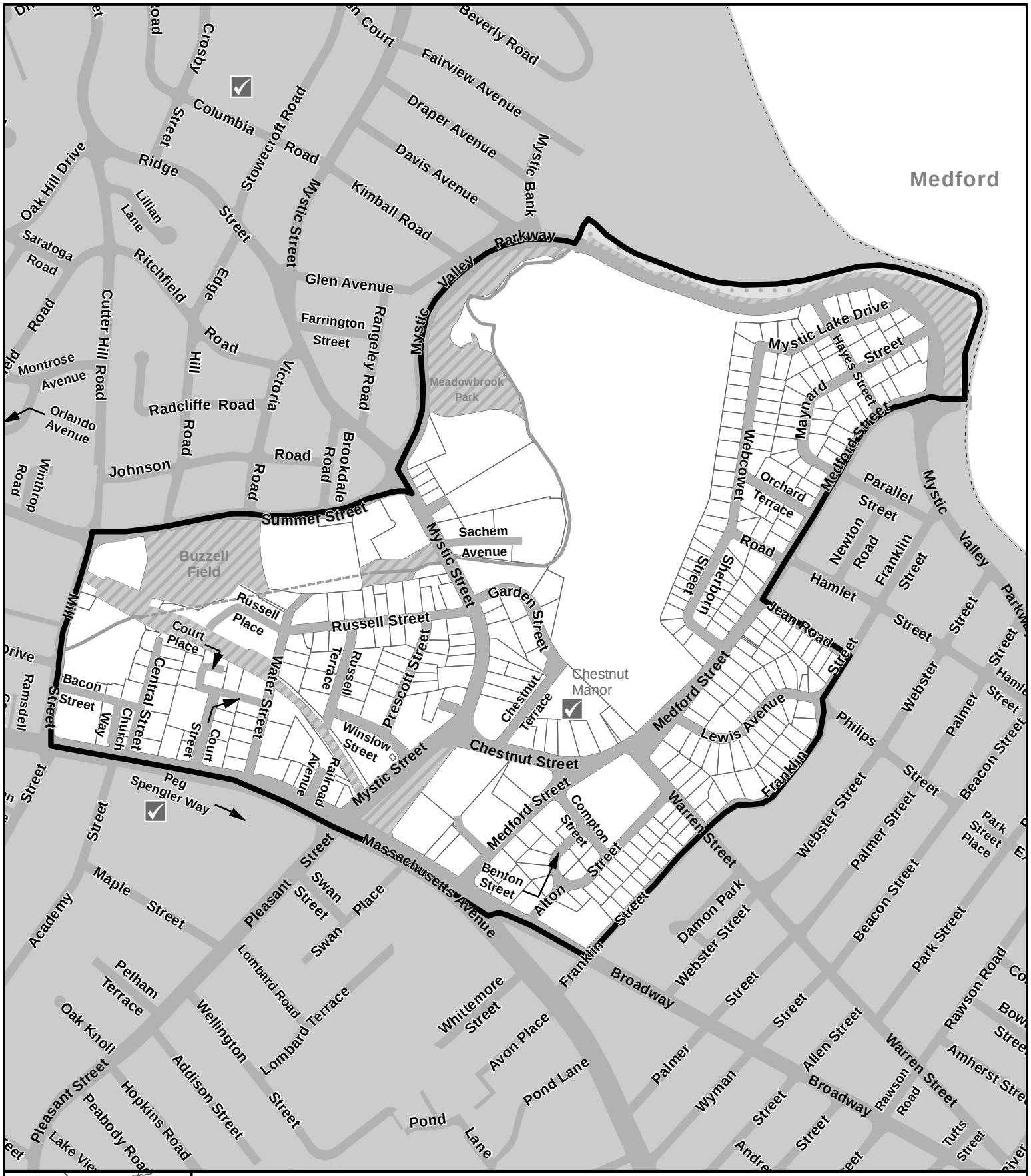

Precinct Boundary

Polling Location

Parcel Boundary

Park / Open Space

Water

All data from Arlington's GIS,
may contain errors and omissions.
Map for planning purposes only,
created by the Arlington GIS Office: 4/25/2012.

Arlington Precinct Mapbook

Precinct: 9

N

Miles

0 0.1 0.2 0.3

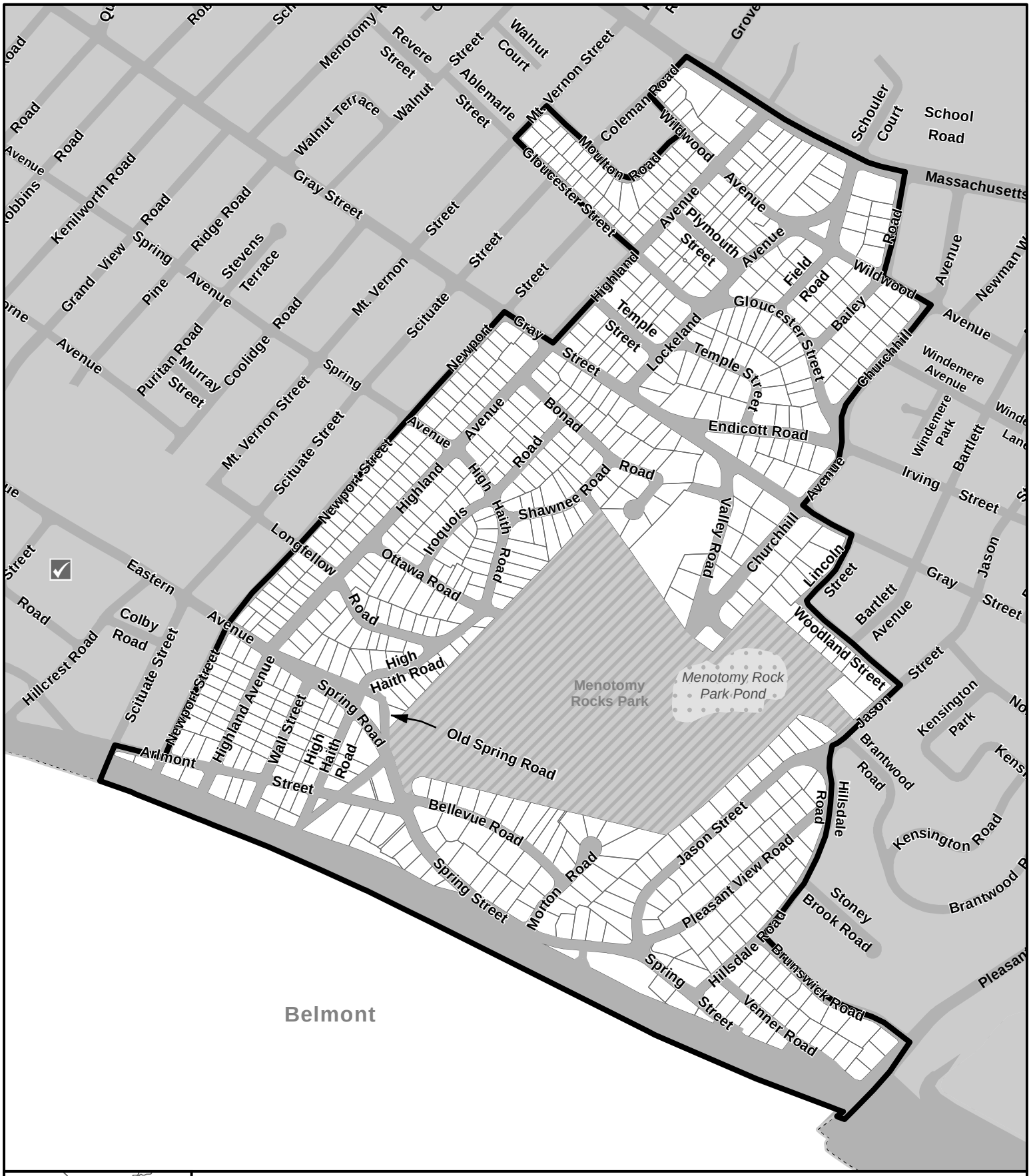

Precinct Boundary

Polling Location

Parcel Boundary

Park / Open Space

Water

All data from Arlington's GIS,
may contain errors and omissions.
Map for planning purposes only,
created by the Arlington GIS Office: 4/25/2012.

Arlington Precinct Mapbook

Precinct: 10

N

Miles

0 0.1 0.2 0.3

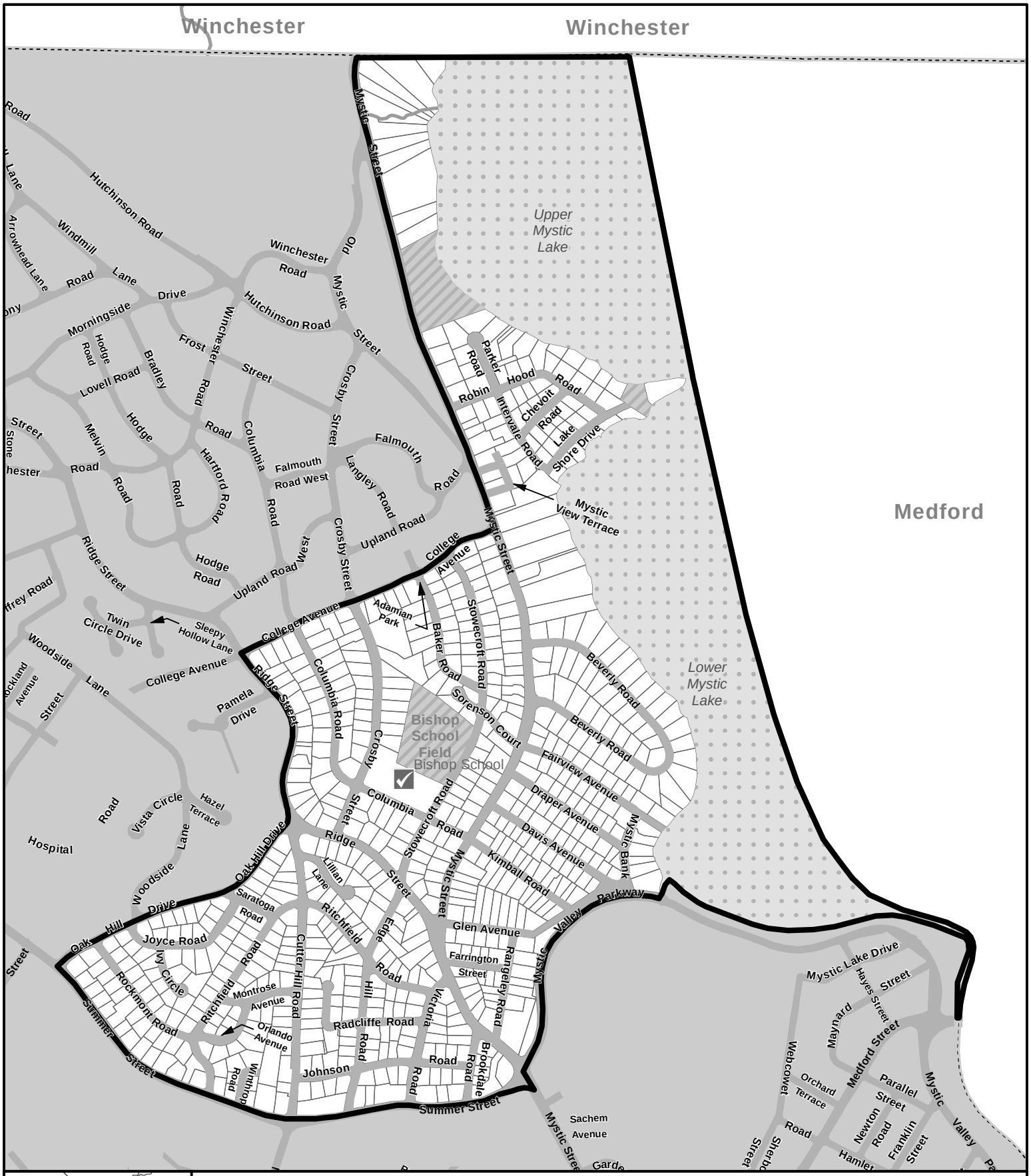
Winchester
Winchester
Medford
Upper Mystic Lake
Lower Mystic Lake
Bishop School Field
Bishop School
Adamian Park
Mystic View Terrace
Mystic Lake Drive
Hutchinson Road
Windmill Lane
Arrowhead Lane
Morningside Road
Hodge Road
Lovell Road
Bradley Road
Frost Street
Winchester Road
Old Mystic Street
Crosby Street
Melvin Road
Hodge Road
Columbia Road
Hartford Road
Falmouth Road West
Falmouth Road
Langley Road
Upland Road
Upland Road West
Crosby Street
Ridge Street
Hodge Road
Twin Circle Drive
Sleepy Hollow Lane
Woodside Lane
College Avenue
Pamela Drive
Vista Circle
Hazel Terrace
Hospital
Oak Hill Drive
Saratoga Road
Joyce Road
Ivy Circle
Rockmont Road
Summer Street
Ritchfield Road
Montrose Avenue
Orlando Avenue
Whitmore Road
Cutter Hill Road
Johnson Road
Radcliffe Road
Hill Road
Victoria Road
Brookdale Road
Farrington Street
Glen Avenue
Rangeley Road
Kimball Road
Davis Avenue
Draper Avenue
Fairview Avenue
Beverly Road
Sorenson Court
Stowecroft Road
Baker Road
Parker Road
Hood Road
Robin Road
Interyale Road
Chevoit Road
Lake Shore Drive
Mystic Street
Mystic Bank
Valley Parkway
Hayes Street
Maynard Street
Medford Street
Webcowet Terrace
Orchard Road
Parallel Street
Newton Road
Franklin Street
Hamlet Street
Sachem Avenue
Garden Street
Lexington
Belmont
Cambridge
Precinct Boundary
Polling Location
Parcel Boundary
Park / Open Space
Water
All data from Arlington's GIS,
may contain errors and omissions.
Map for planning purposes only,
created by the Arlington GIS Office: 4/25/2012.
Arlington Precinct Mapbook
Precinct: 11
N
Miles
0
0.1
0.2
0.3

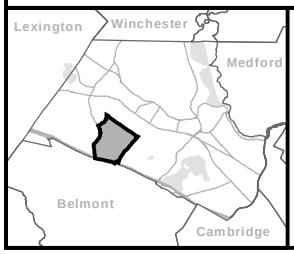

Precinct Boundary
Polling Location
Parcel Boundary
Park / Open Space
Water

All data from Arlington's GIS,
may contain errors and omissions.
Map for planning purposes only,
created by the Arlington GIS Office: 4/25/2012.

N

Miles
0 0.1 0.2 0.3

Arlington Precinct Mapbook

Precinct: 12

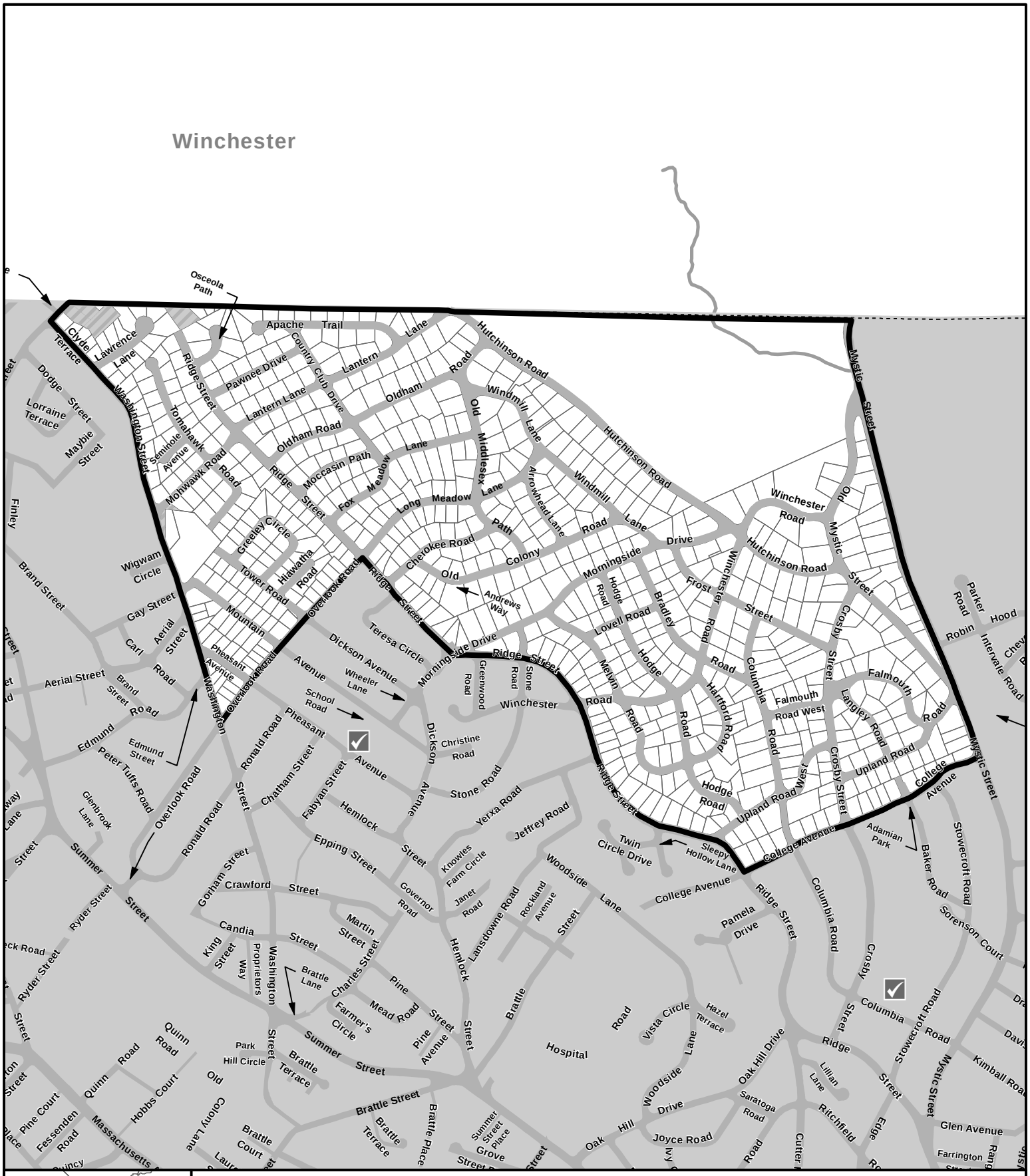

Precinct Boundary

Polling Location

Parcel Boundary

Park / Open Space

Water

All data from Arlington's GIS,
may contain errors and omissions.
Map for planning purposes only,
created by the Arlington GIS Office: 4/25/2012.

Arlington Precinct Mapbook

Precinct: 13

N

Miles

0 0.1 0.2 0.3

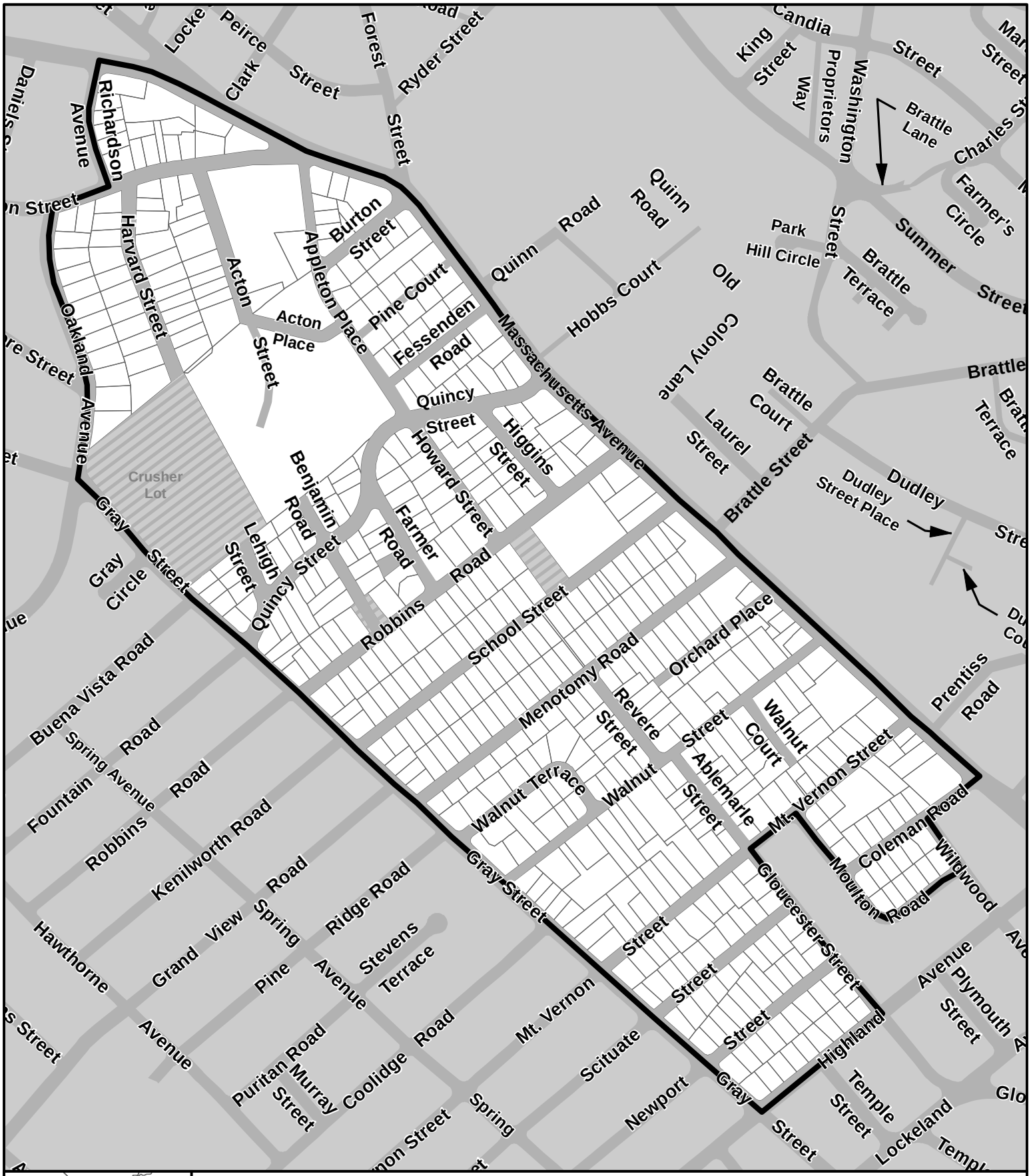

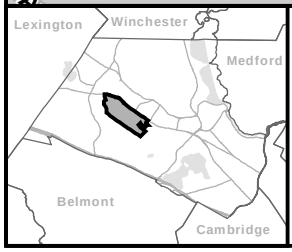

Precinct Boundary
Polling Location
Parcel Boundary
Park / Open Space
Water

All data from Arlington's GIS,
may contain errors and omissions.
Map for planning purposes only,
created by the Arlington GIS Office: 4/25/2012.

Arlington Precinct Mapbook

Precinct: 14

N

Miles

0 0.1 0.2 0.3

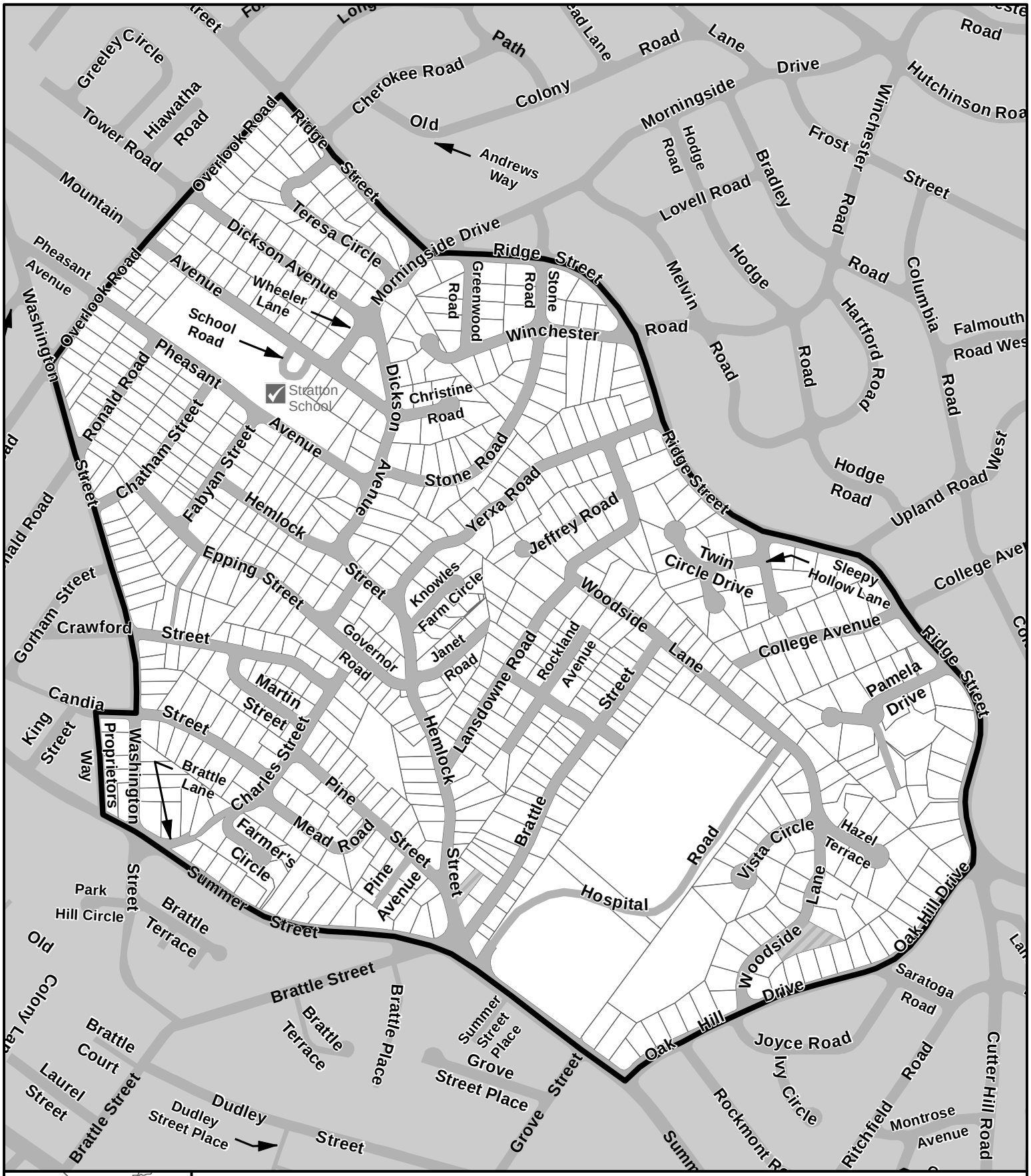

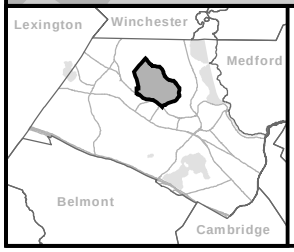

Precinct Boundary
Polling Location
Parcel Boundary
Park / Open Space
Water

All data from Arlington's GIS,
may contain errors and omissions.
Map for planning purposes only,
created by the Arlington GIS Office: 4/25/2012.

Arlington Precinct Mapbook

Precinct: 15

N

Miles

0 0.1 0.2 0.3

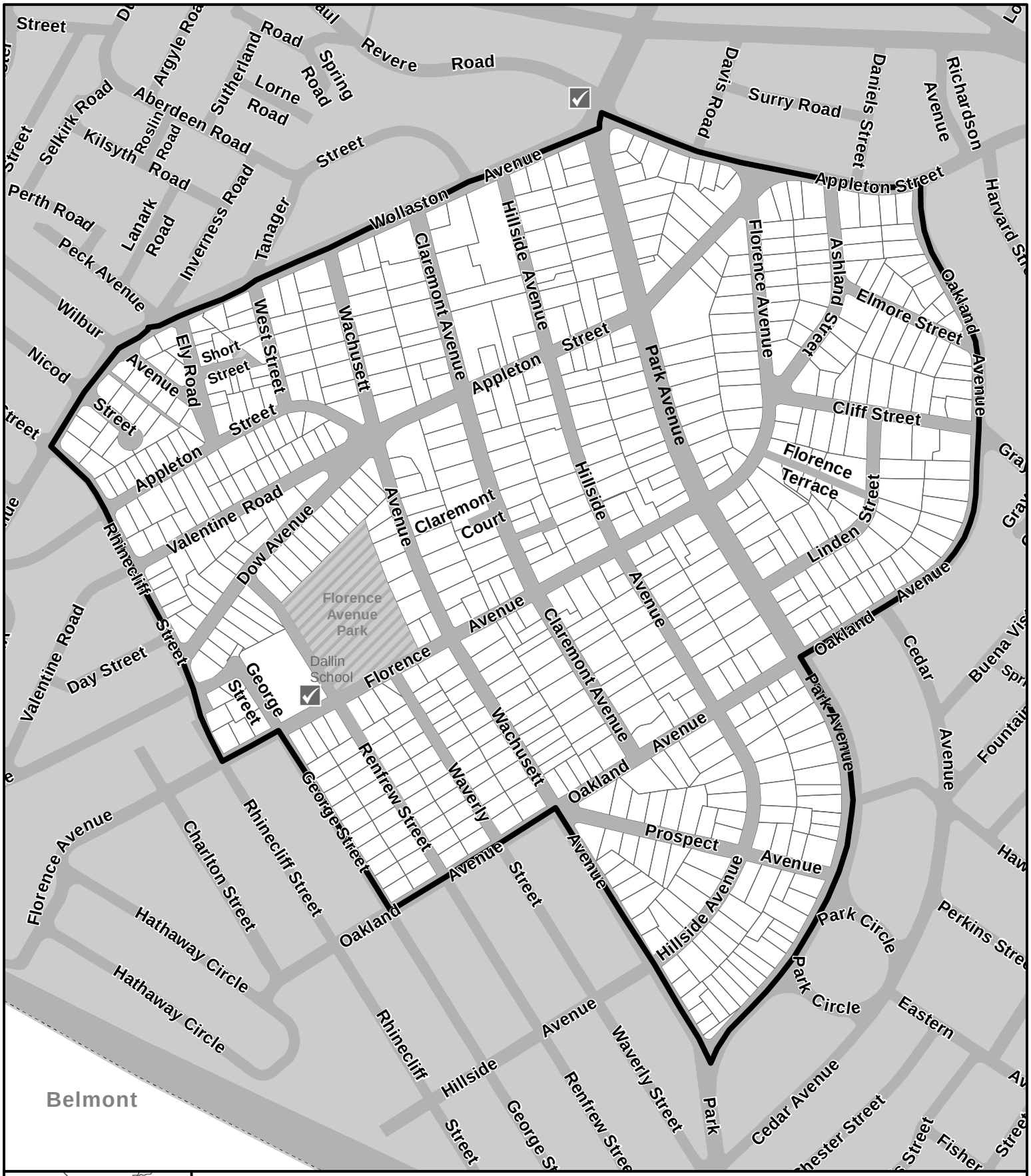

Arlington Precinct Mapbook

Precinct: 16

Precinct Boundary
Polling Location
Parcel Boundary
Park / Open Space
Water

All data from Arlington's GIS,
may contain errors and omissions.
Map for planning purposes only,
created by the Arlington GIS Office: 4/25/2012.

Arlington Precinct Mapbook

Precinct: 17

N

Miles

0 0.1 0.2 0.3

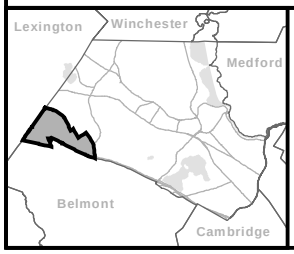

Precinct Boundary
Polling Location
Parcel Boundary
Park / Open Space
Water

All data from Arlington's GIS,
may contain errors and omissions.
Map for planning purposes only,
created by the Arlington GIS Office: 4/25/2012.

Arlington Precinct Mapbook

Precinct: 18

N

Miles

0 0.1 0.2 0.3

Arlington Precinct Mapbook

Precinct: 19

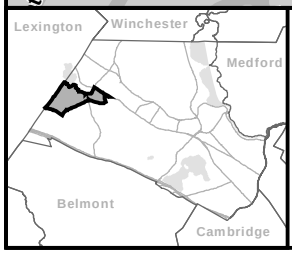

Precinct Boundary
Polling Location
Parcel Boundary
Park / Open Space
Water

All data from Arlington's GIS, may contain errors and omissions. Map for planning purposes only, created by the Arlington GIS Office: 4/25/2012.

Arlington Precinct Mapbook

Precinct: 20

N

Miles

0 0.1 0.2 0.3

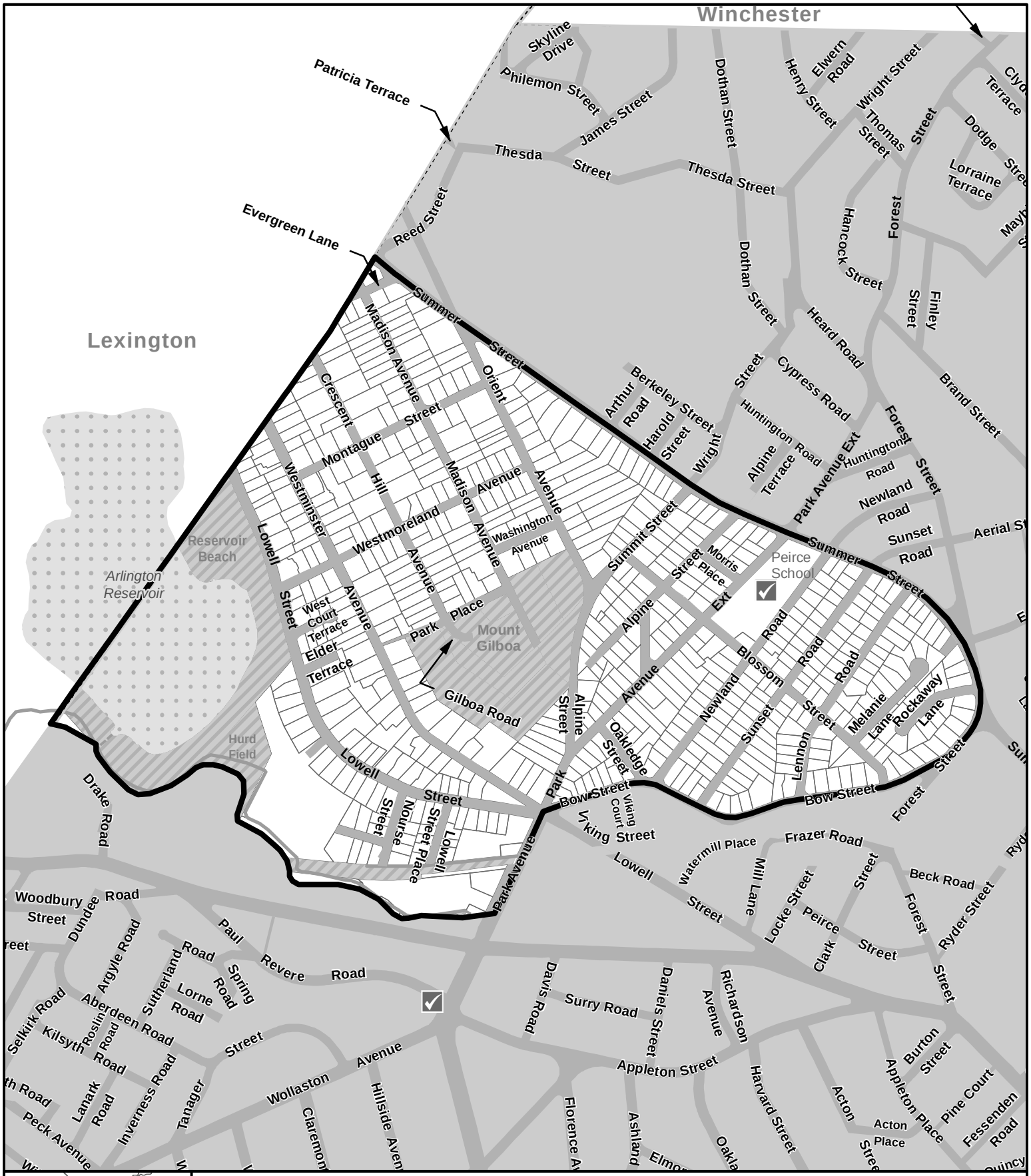

Arlington Precinct Mapbook

Precinct: 21