
















Trash & Recycling

of the
Town of Arlington, MA

LEGEND

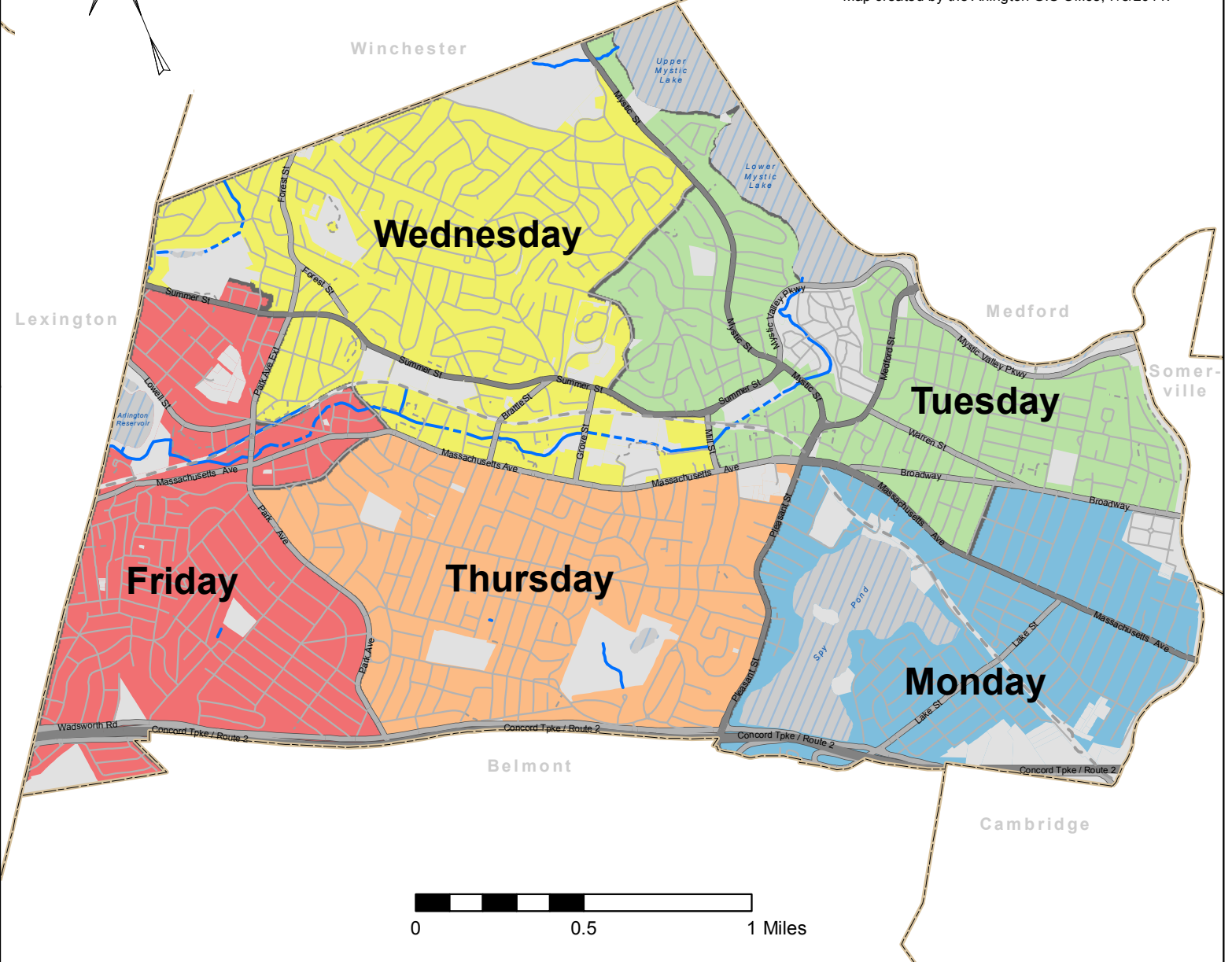
Pick-Up Day

-  Monday
-  Tuesday
-  Wednesday
-  Thursday
-  Friday
-  Parcel Boundary
-  Highway
-  Major Road
-  Public / Private Road
-  Private Drive
-  Minuteman Bikeway
-  Water Body
-  Brook / Stream (surface)
-  Brook / Stream (subsurface)
-  Town Boundary



The information shown on this map is from the Arlington Geographic Information System (GIS) database and is intended for informational purposes only. The Town of Arlington has made reasonable efforts to ensure accuracy of the content, but does not guarantee the accuracy of the information. Users are responsible for determining its suitability for their intended use or purpose.

Map created by the Arlington GIS Office, 7/8/2014.



For a more detailed map, visit the Town of Arlington website: www.arlingtonma.gov/maps or poster sized maps are available at Town Hall.

