

















Parks, Open Space, and Recreation Map

of the
Town of Arlington, MA

LEGEND


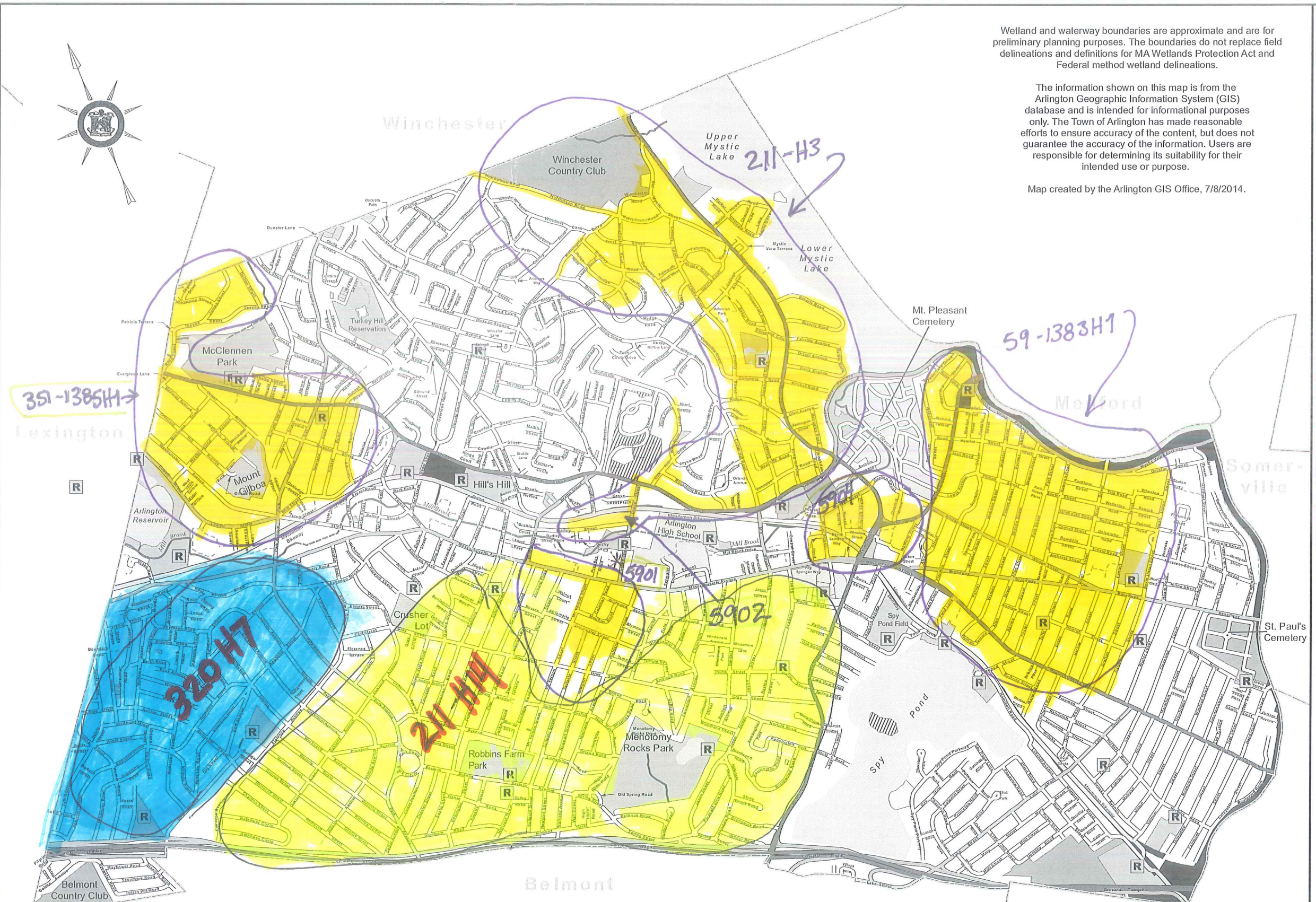
-  Town Owned, Protected
-  Town Owned, Unprotected
-  State Owned, Protected
-  Private Owned, Protected
-  Private Owned, Unprotected
-  Conservation Restriction
-  Playground / Recreation Site
-  Minuteman Bikeway
-  Brook / Stream (surface)
-  Brook / Stream (subsurface)
-  WaterBody
-  Highway
-  Major Road
-  Public / Private Road
-  Private Drive
-  Town Boundary



Wetland and waterway boundaries are approximate and are for preliminary planning purposes. The boundaries do not replace field delineations and definitions for MA Wetlands Protection Act and Federal method wetland delineations.

The information shown on this map is from the Arlington Geographic Information System (GIS) database and is intended for informational purposes only. The Town of Arlington has made reasonable efforts to ensure accuracy of the content, but does not guarantee the accuracy of the information. Users are responsible for determining its suitability for their intended use or purpose.

Map created by the Arlington GIS Office, 7/8/2014.



For a more detailed map, visit the Town of Arlington website: www.arlingtonma.gov/maps or poster sized maps are available at Town Hall.