

FOR IMMEDIATE RELEASE
March 26, 2015

Mill Brook Evaluation – Field Survey

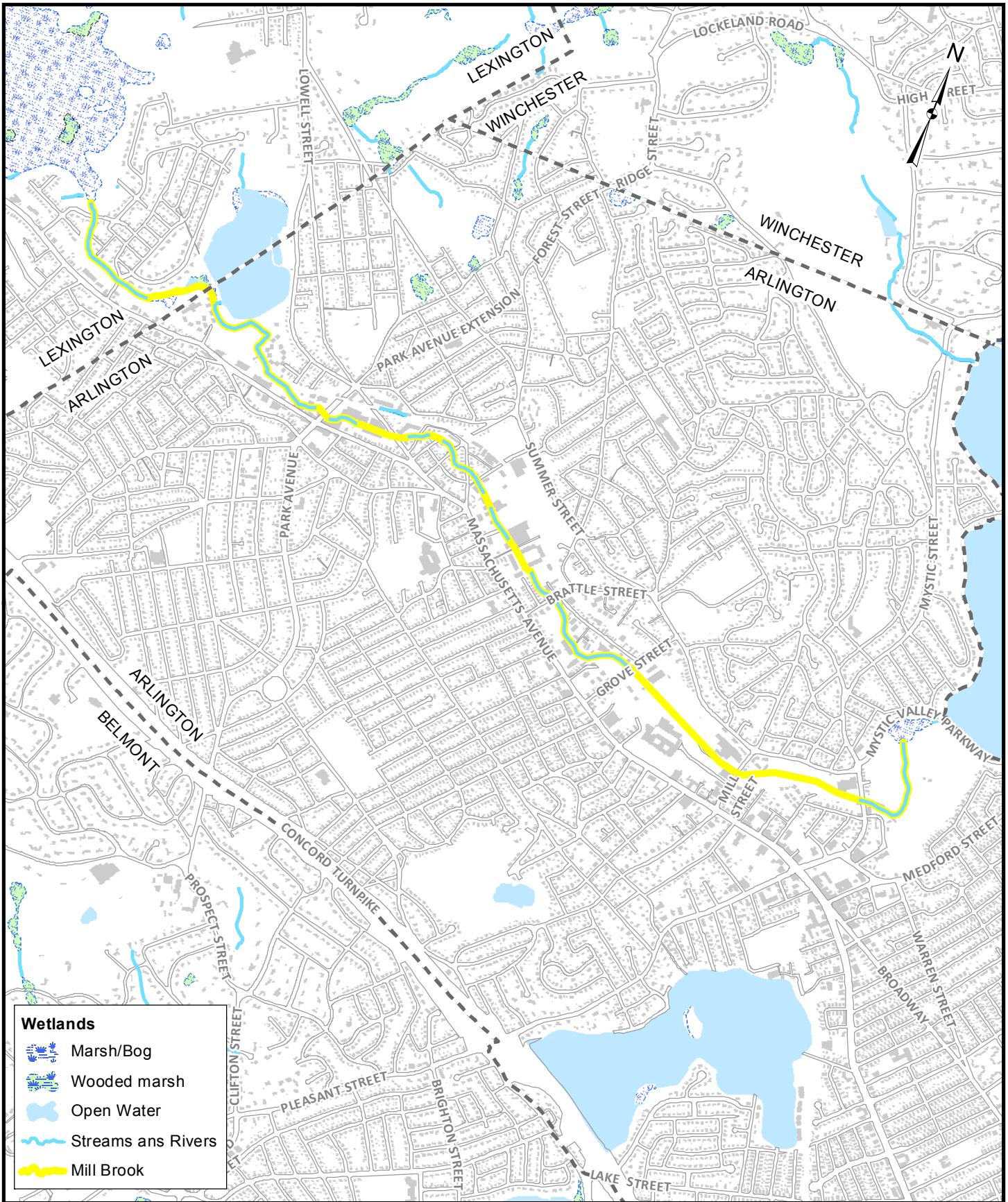
The Town of Arlington has initiated a program to study the condition of the Mill Brook. This program will evaluate opportunities to mitigate flooding between Fottler Avenue and the Mystic Lakes.

The Town's consultants, Weston & Sampson Engineers, Inc. will be conducting field investigations of Mill Brook including Topographic Survey and Condition Assessment.






A two-person crew will perform the survey and assessment between March 30, 2015 and June 5, 2015. The work will be performed Monday through Friday, between 7:00 a.m. and 5:00 p.m.

Persons performing these inspections will be wearing bright safety vests with Weston & Sampson identification. Work will be conducted primarily within the banks of the brook and along adjacent roadways.

The brook runs through many back yards and the crews may access these areas by walking along the stream bed or requesting private property access through the homeowner.

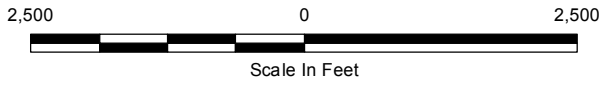


Wetlands

-  Marsh/Bog
-  Wooded marsh
-  Open Water
-  Streams and Rivers
-  Mill Brook

**Arlington, Massachusetts
Mill Brook**

Locus Map



Path: \\gisdata\serv\gis\Data\Store\Client\Arlington\Map\Project\2014\1111\MillBrook.mxd User: Ozarekcz Saved: 11/11/2014 3:55:42 PM Opened: 3/26/2015 9:27:45 AM