











NStar Tree Pruning Maintenance (Spring 2015)

Arlington, MA

LEGEND

-  Tree Pruning Area
-  Protected Open Space
-  School
-  Minuteman Bikeway
-  Brook / Stream (surface)
-  Brook / Stream (subsurface)
-  WaterBody
-  Major Road
-  Local Road
-  Town Boundary



Lexington

Winchester

Medford

Somerville

Belmont

Cambridge

The information shown on this map is from the Arlington Geographic Information System (GIS) database and is intended for informational purposes only. The Town of Arlington has made reasonable efforts to ensure accuracy of the content, but does not guarantee the accuracy of the information. Users are responsible for determining its suitability for their intended use or purpose.

Map created by the Arlington GIS Office, 4/6/2015.

