












Town Owned Land 3 acres or more

Town of Arlington, MA

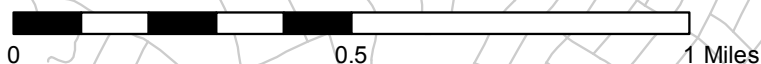
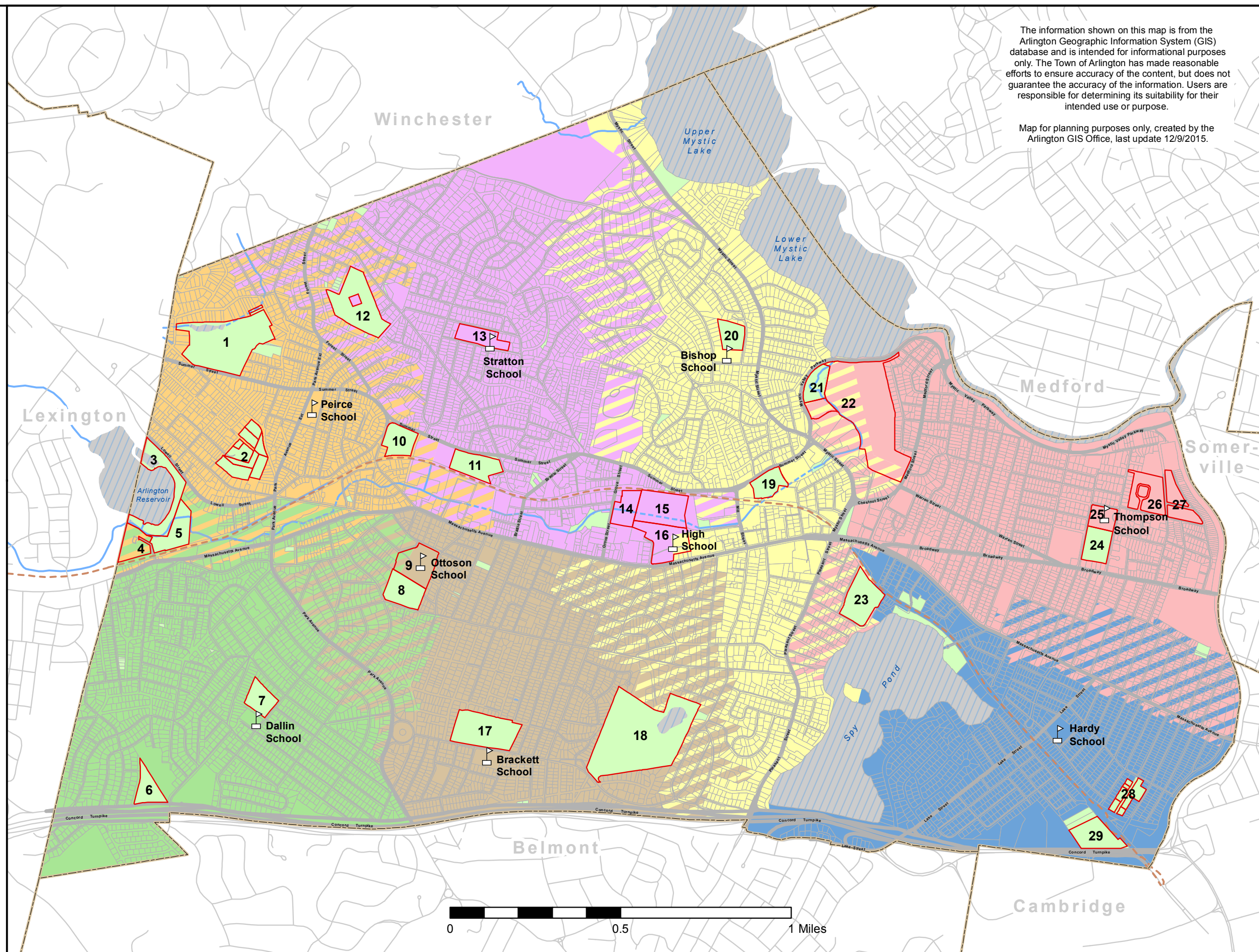
LEGEND

-  Parcel Boundary
-  Town Owned, 3 acres or more
-  School
-  Town Owned, Protected
-  Bishop
-  Brackett
-  Dallin
-  Hardy
-  Peirce
-  Stratton
-  Thompson
-  Major Road
-  Local Road
-  Brook / Stream (surface)
-  Brook / Stream (subsurface)
-  Water Body
-  Minuteman Bikeway
-  Town Boundary



The information shown on this map is from the Arlington Geographic Information System (GIS) database and is intended for informational purposes only. The Town of Arlington has made reasonable efforts to ensure accuracy of the content, but does not guarantee the accuracy of the information. Users are responsible for determining its suitability for their intended use or purpose.

Map for planning purposes only, created by the Arlington GIS Office, last update 12/9/2015.



Map	Address	Parcel ID	Name	Acres	School District	Zoning	Flood	Owner	Value
1	0 DOTHAN ST	117-3-9	McClennan Park	20.54	Peirce	OS - Open Space	no	TOWN OF ARLINGTON	\$314,600
2	1 GILBOA RD	84-2-2	Mt. Gilboa	1.74	Peirce	OS - Open Space	no	TOWN OF ARLINGTON	\$1,292,100
2	0 HILL AVE	84-2-1	Mt. Gilboa	1.14	Peirce	OS - Open Space	no	TOWN OF ARLINGTON	\$1,020,300
2	0 HILL AVE	84-1-9	Mt. Gilboa	2.27	Peirce	OS - Open Space	no	TOWN OF ARLINGTON CON COM	\$1,036,300
2	0 GILBOA RD	84-2-2A	Mt. Gilboa	0.29	Peirce	OS - Open Space	no	TOWN OF ARLINGTON	\$398,700
2	0 SUMMIT ST	84-3-1	Mt. Gilboa	0.80	Peirce	OS - Open Space	no	TOWN OF ARLINGTON CON COM	\$1,024,100
2	0 ORIENT AVE	84-3-2	Mt. Gilboa	0.94	Peirce	OS - Open Space	no	TOWN OF ARLINGTON CON COM	\$959,000
2	0 MADISON AVE	84-3-16	Mt. Gilboa	1.08	Peirce	OS - Open Space	no	TOWN OF ARLINGTON CON COM	\$1,003,400
2	0 ALPINE ST	84-6-6	Mt. Gilboa	1.37	Peirce	OS - Open Space	no	TOWN OF ARLINGTON CON COM	\$1,026,500
3	335 LOWELL ST	61-1-4	Arlington Reservoir	8.32	Peirce	OS - Open Space	yes	TOWN OF ARLINGTON PARK	\$1,322,800
4	23 DRAKE RD	62-1-4A	Drake Village	4.27	Peirce/Dallin Buffer Zone	R6 - Apartments Med Density	yes	ARLINGTON HOUSING AUTHORITY	\$5,597,100
5	0 MASS AVE	61-1-3	Hurd Fields	5.65	Peirce/Dallin Buffer Zone	OS - Open Space	yes	TOWN OF ARLINGTON PARK	\$1,109,500
6	0 WOLLASTON AVE	181-8-1A	Poet's Corner	3.80	Dallin	OS - Open Space	no	TOWN OF ARLINGTON PARK	\$1,001,900
7	0 FLORENCE AVE	159-4-11	Florence Avenue Park, Dallin	3.88	Dallin	OS - Open Space	no	TOWN OF ARLINGTON	\$3,913,800
8	0 GRAY ST	163-2-1B	Crusher Lot	5.67	Brackett	OS - Open Space	no	TOWN OF ARLINGTON PARK	\$1,207,200
9	63 ACTON ST	163-2-1A	Ottoson School	6.79	Brackett	R1 - Single Family	no	TOWN OF ARLINGTON SCHOOL	\$25,246,800
10	0 SUMMER ST	82-8-3	Veteran's Memorial Sports Complex	4.66	Peirce	OS - Open Space	no	TOWN OF ARLINGTON PARK	\$1,092,300
11	0 SUMMER ST	80-5-2A	Hill's Hill	5.71	Stratton	OS - Open Space	no	TOWN OF ARLINGTON PARK	\$1,071,200
12	0 MAYBIE ST	100-1-7A	Turkey Hill	11.58	Stratton	OS - Open Space	no	TOWN OF ARLINGTON PARK	\$9,034,400
13	180 MOUNTAIN AVE	102-3-1	Stratton School	4.17	Stratton	R1 - Single Family	no	TOWN OF ARLINGTON SCHOOL	\$11,290,100
14	51 GROVE ST	54-3-2A	Public Works Yard	4.17	Stratton	I - Industrial	yes	TOWN OF ARLINGTON TOWN YARD	\$3,192,300
15	0 MASS AVE	53-2-7B	High School Fields	8.53	Stratton	R1 - Single Family	yes	TOWN OF ARLINGTON SCHOOL	\$7,213,600
16	869 MASS AVE	53-2-4	High School	7.74	Stratton	R1 - Single Family	no	TOWN OF ARLINGTON SCHOOL	\$44,777,200
17	0 EASTERN AVE	147-8-11	Robbins Farm Park	10.85	Brackett	OS - Open Space	no	TOWN OF ARLINGTON PARK	\$12,508,000
18	0 JASON ST	139-1-18	Menotomy Rocks Park	34.31	Brackett	OS - Open Space	no	TOWN OF ARLINGTON PARK	\$46,680,600
19	0 SUMMER ST	63-4-17A	Buzzell Field	3.87	Bishop	OS - Open Space	no	TOWN OF ARLINGTON PARK	\$4,099,100
20	0 STOWECROFT RD	72-1-4	Bishop School Fields	3.59	Bishop	OS - Open Space	no	TOWN OF ARLINGTON PARK	\$4,110,600
21	0 MYSTIC VALLEY PKWY	64-3-7	Meadowbrook Park	3.77	Bishop/Thompson Buffer Zone	OS - Open Space	yes	TOWN OF ARLINGTON PARK	\$8,129,400
22	0 MEDFORD ST	46-1-12	Mt. Pleasant Cemetery	30.79	Bishop/Thompson Buffer Zone	R1 - Single Family	yes	TOWN OF ARLINGTON CEMETERY	\$5,888,300
23	0 LOMBARD TER	10-5-11A	Spy Pond Field	7.59	Bishop/Thompson Buffer Zone	OS - Open Space	no	TOWN OF ARLINGTON PARK	\$7,828,700
24	48 NORTH UNION ST	38-2-5A	North Union Playground	4.67	Thompson	OS - Open Space	no	TOWN OF ARLINGTON-PARK	\$4,428,000
25	187 EVERETT ST	38-2-1	Thompson School	3.14	Thompson	R1 - Single Family	no	TOWN OF ARLINGTON SCHOOL	\$8,300,200
26	106 GARDNER ST	36-1-19A	Menotomy Manor	6.34	Thompson	R5 - Apartments Low Density	yes	ARLINGTON HOUSING AUTHORITY	\$6,281,200
27	110 FREMONT ST	34-2-1	Menotomy Manor	4.38	Thompson	R5 - Apartments Low Density	yes	ARLINGTON HOUSING AUTHORITY	\$4,164,800
28	0 MAGNOLIA ST	2-1-12	Magnolia Fields	1.17	Hardy	OS - Open Space	yes	TOWN OF ARLINGTON PARK	\$1,228,300
28	0 MAGNOLIA ST	2-1-5	Magnolia Fields	0.47	Hardy	OS - Open Space	yes	TOWN OF ARLINGTON PARK	\$486,300
28	0 MAGNOLIA ST	2-1-1	Magnolia Fields	0.25	Hardy	OS - Open Space	yes	TOWN OF ARLINGTON PARK	\$353,800
28	0 MAGNOLIA ST	4-5-15	Magnolia Fields	0.20	Hardy	OS - Open Space	yes	TOWN OF ARLINGTON	\$320,700
28	111 MAGNOLIA ST	4-5-18	Magnolia Fields	0.14	Hardy	OS - Open Space	yes	TOWN OF ARLINGTON	\$272,400
28	0 MAGNOLIA ST	4-5-20	Magnolia Fields	0.50	Hardy	OS - Open Space	yes	TOWN OF ARLINGTON PARK	\$509,300
28	0 MAGNOLIA ST	4-5-27	Magnolia Fields	0.47	Hardy	OS - Open Space	yes	TOWN OF ARLINGTON PARK	\$460,500
29	0 THORNDIKE STREET EXT	15-3-1A	Thorndike Fields	6.01	Hardy	OS - Open Space	yes	TOWN OF ARLINGTON PARK	\$7,782,300