
















# Street Sweeping Routes

of the  
Town of Arlington, MA

## LEGEND

-  Street Sweeping Route
-  Community Safety Building
-  Fire Station
-  Public Works
-  Public School
-  Highway
-  Major Road
-  Public / Private Road
-  Minuteman Bikeway
-  Park / Open Space
-  Town Owned Land
-  Brook / Stream (surface)
-  Brook / Stream (subsurface)
-  Water Body
-  Town Boundary



The information shown on this map is from the Arlington Geographic Information System (GIS) database and is intended for informational purposes only. The Town of Arlington has made reasonable efforts to ensure accuracy of the content, but does not guarantee the accuracy of the information. Users are responsible for determining its suitability for their intended use or purpose.

Map created by the Arlington GIS Office, 3/23/2016.