









# TAKE A WALK East Arlington

## LEGEND

- Walking Route
- CrossWalk
-  Signaled Crosswalk
- S School
- Open Space
- R Recreation Area
-  Minuteman Bikeway
-  Brook / Stream
- WaterBody
-  Major Road
-  Public / Private Road
-  Private Drive



The information shown on this map is from the Arlington Geographic Information System (GIS) database and is intended for informational purposes only. The Town of Arlington has made reasonable efforts to ensure accuracy of the content, but does not guarantee the accuracy of the information. Users are responsible for determining its suitability for their intended use or purpose.

Walking routes created by the Open Space Committee. Map created by the Arlington GIS Office, 9/15/2016.

[arlingtonma.gov/takeawalk](http://arlingtonma.gov/takeawalk)

