


Marijuana Dispensary Zoning Analysis

Town of Arlington, MA

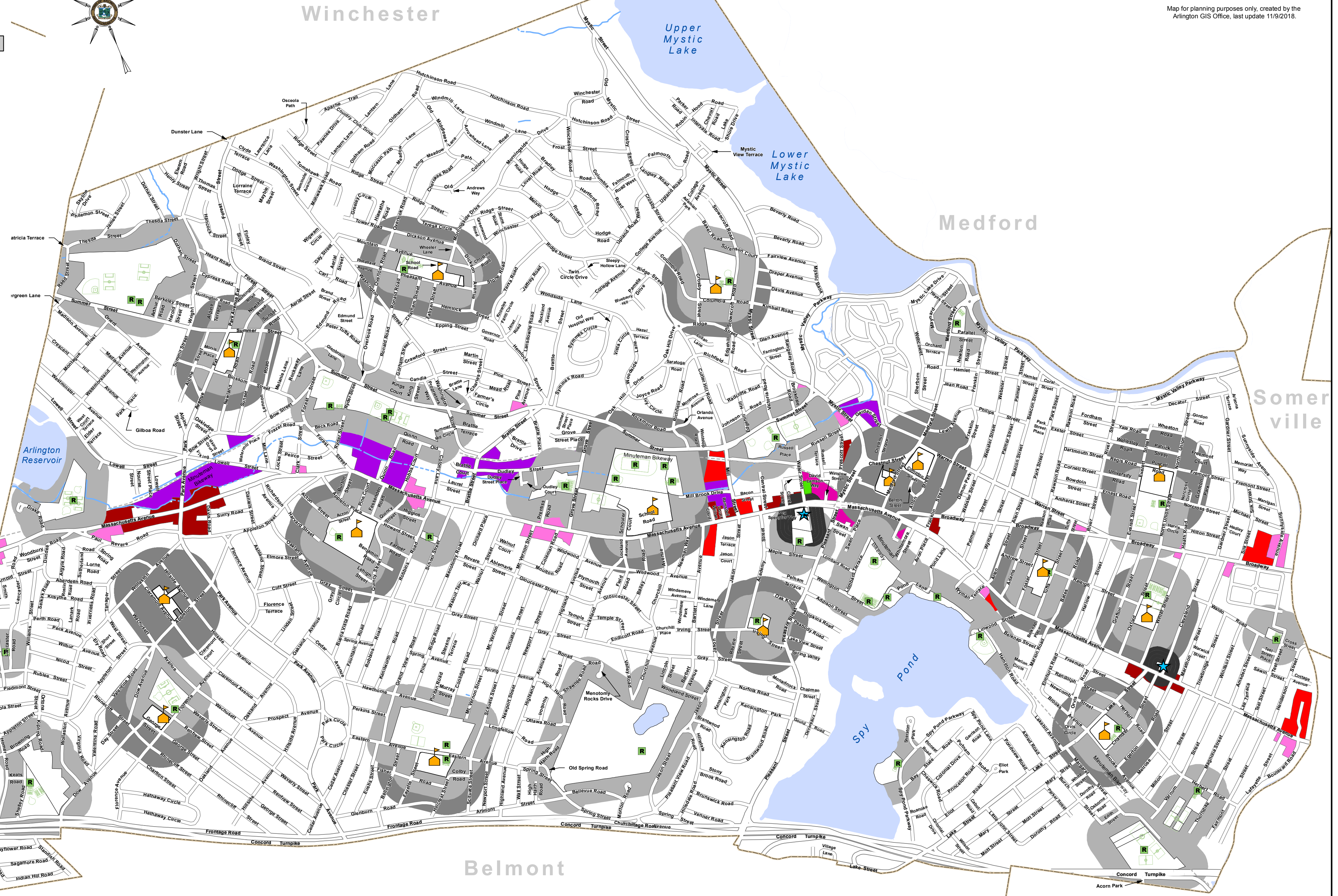
LEGEND

- Permitted Registered Marijuana Dispensary
- Subject Parcel
- Library
- Recreation Facility
- Public / Private School
- Library buffer (200 ft)
- Playground buffer (300 ft)
- School buffer (500 ft)
- Zoning District**
- B2A: Major Business
- B3: Village Business
- B4: Vehicular Oriented Bus.
- B5: Central Business
- I: Industrial
- Brook / Stream (surface)
- Brook / Stream (subsurface)
- Water Body
- Minuteman Bikeway
- Town Boundary



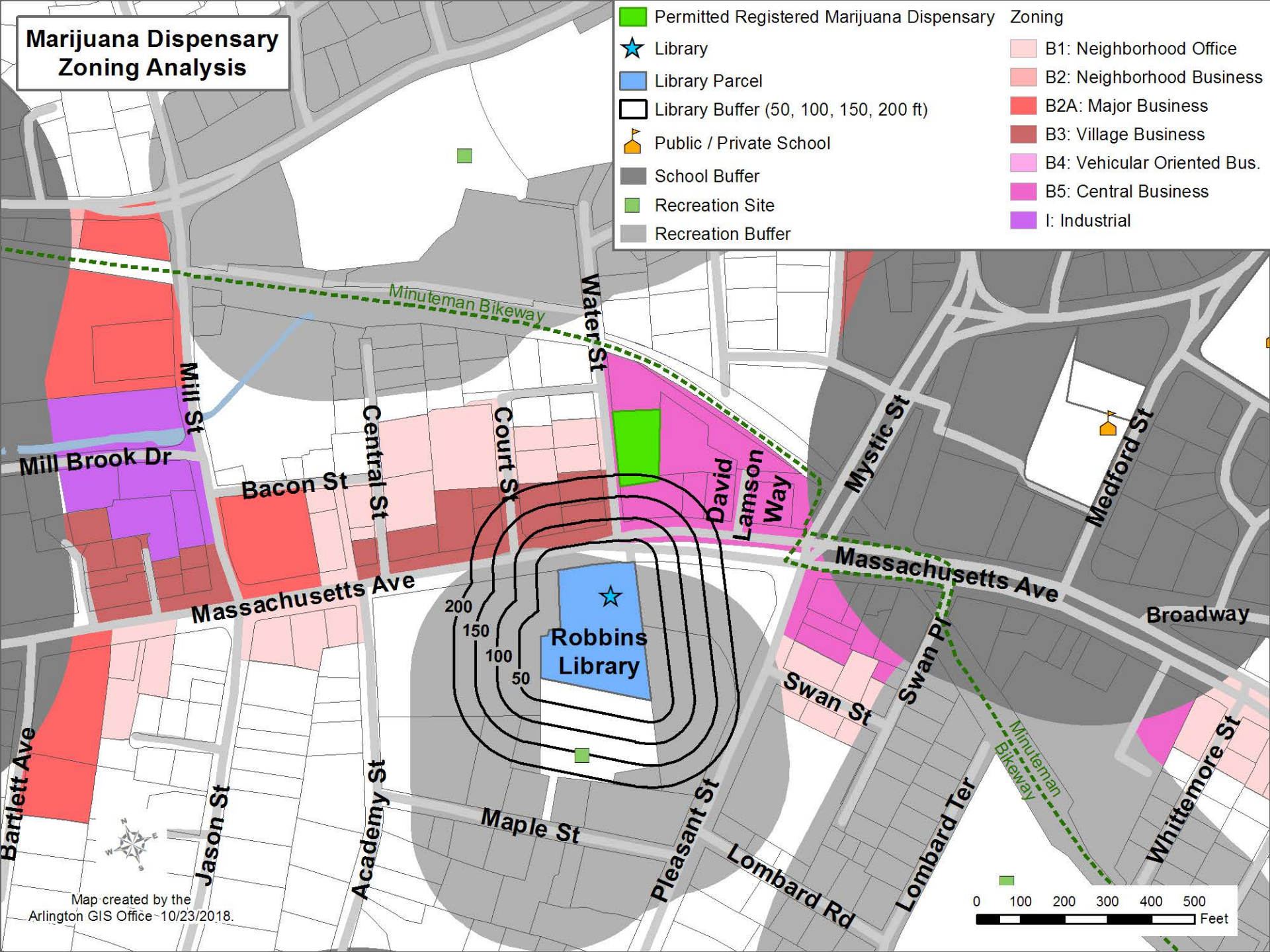
The information shown on this map is from the Arlington Geographic Information System (GIS) database and is intended for informational purposes only. The Town of Arlington has made reasonable efforts to ensure accuracy of the content, but does not guarantee the accuracy of the information. Users are responsible for determining its suitability for their intended use or purpose.

Map for planning purposes only, created by the Arlington GIS Office, last update 11/9/2018.



Marijuana Dispensary Zoning Analysis

- Permitted Registered Marijuana Dispensary Zoning
- ★ Library
- Library Parcel
- Library Buffer (50, 100, 150, 200 ft)
- 🏠 Public / Private School
- School Buffer
- Recreation Site
- Recreation Buffer
- B1: Neighborhood Office
- B2: Neighborhood Business
- B2A: Major Business
- B3: Village Business
- B4: Vehicular Oriented Bus.
- B5: Central Business
- I: Industrial



Marijuana Dispensary Zoning Analysis

- ★ Library
 - Library Parcel
 - Library Buffer (50, 100, 150, 200 ft)
 - Public / Private School
 - School Buffer
 - Recreation Site
 - Recreation Buffer
- | Zoning | |
|-----------------------------|---------------------------|
| B1: Neighborhood Office | B2: Neighborhood Business |
| B2A: Major Business | B3: Village Business |
| B4: Vehicular Oriented Bus. | B5: Central Business |
| I: Industrial | |

