




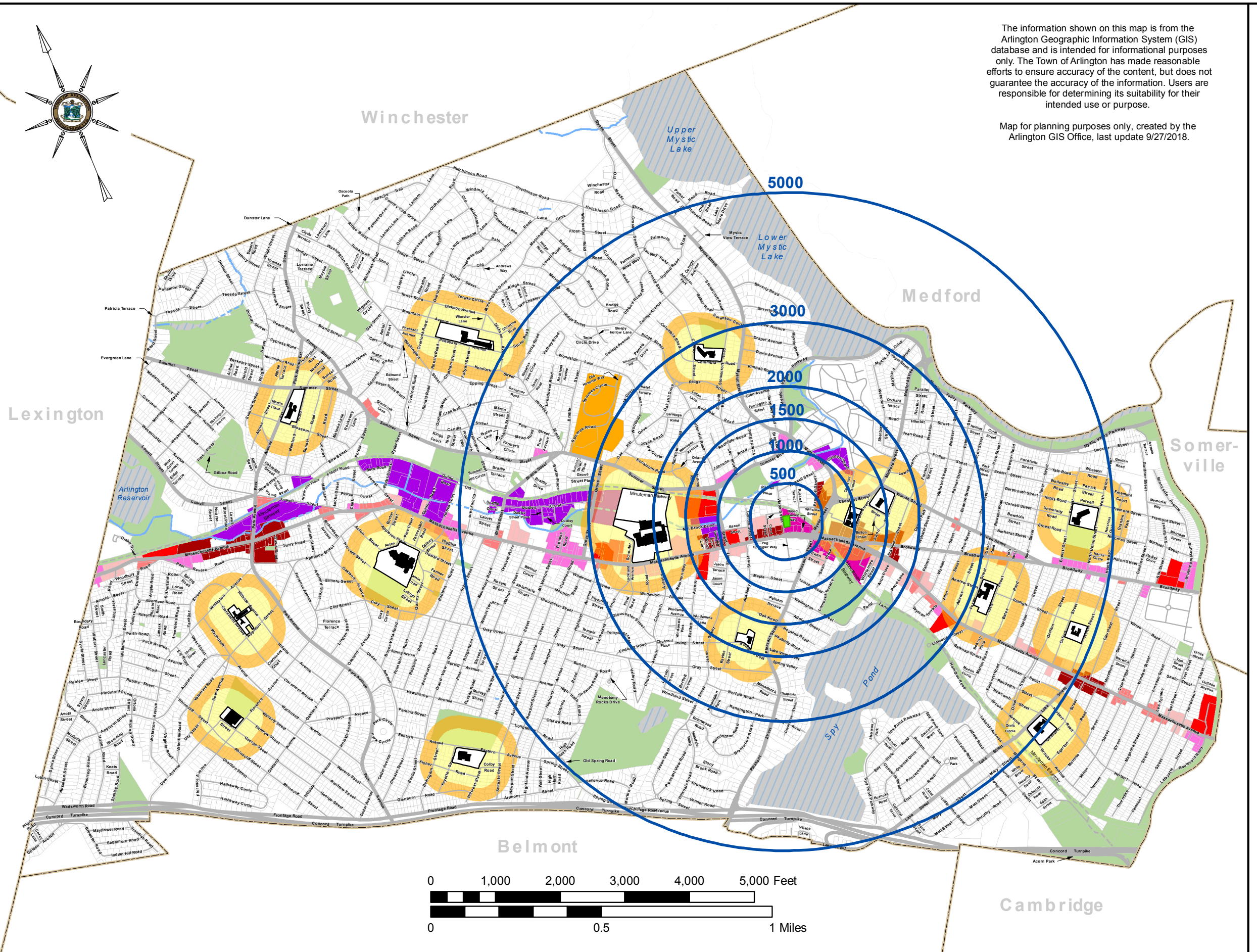



Marijuana Dispensary Zoning Analysis

Town of Arlington, MA

LEGEND

-  Feet from RMD
-  Permitted Registered Marijuana Dispensary
- 935 CMR 500.110(3) Buffer**
-  300 foot buffer
-  500 foot buffer
-  B1: Neighborhood Office
-  B2: Neighborhood Business
-  B2A: Major Business
-  B3: Village Business
-  B4: Vehicular Oriented Business
-  B5: Central Business
-  I: Industrial
-  MU: Multi-Use
-  OS: Open Space
-  Parcel Boundary
-  Brook / Stream (surface)
-  Brook / Stream (subsurface)
-  Water Body
-  Minuteman Bikeway
-  Town Boundary



The information shown on this map is from the Arlington Geographic Information System (GIS) database and is intended for informational purposes only. The Town of Arlington has made reasonable efforts to ensure accuracy of the content, but does not guarantee the accuracy of the information. Users are responsible for determining its suitability for their intended use or purpose.

Map for planning purposes only, created by the Arlington GIS Office, last update 9/27/2018.

