















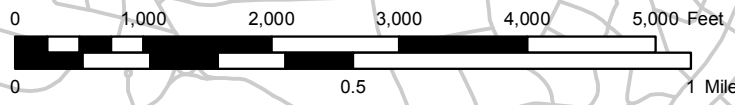
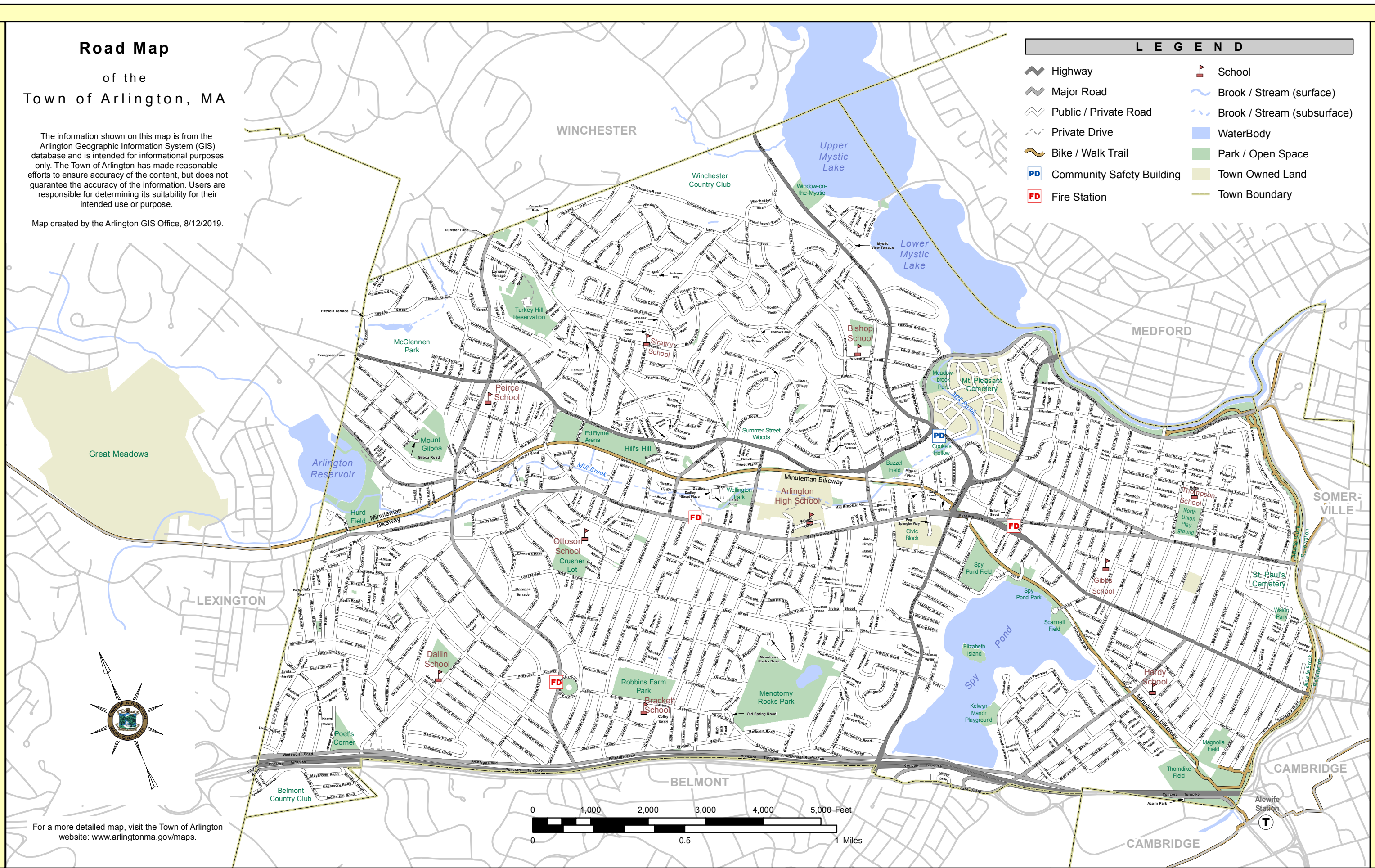
Road Map of the Town of Arlington, MA

The information shown on this map is from the Arlington Geographic Information System (GIS) database and is intended for informational purposes only. The Town of Arlington has made reasonable efforts to ensure accuracy of the content, but does not guarantee the accuracy of the information. Users are responsible for determining its suitability for their intended use or purpose.

Map created by the Arlington GIS Office, 8/12/2019.

LEGEND

-  Highway
-  Major Road
-  Public / Private Road
-  Private Drive
-  Bike / Walk Trail
-  Community Safety Building
-  Fire Station
-  School
-  Brook / Stream (surface)
-  Brook / Stream (subsurface)
-  WaterBody
-  Park / Open Space
-  Town Owned Land
-  Town Boundary



For a more detailed map, visit the Town of Arlington website: www.arlingtonma.gov/maps.