


Flooding Photos - Storm 1 of 2 (1/9/24)

Coalition to Save the Mugar Wetlands <savethemugarwetlands@gmail.com>

Fri 1/12/2024 8:22 PM

To: ConComm <ConComm@town.arlington.ma.us>

Cc: Julie DiBiase <jada86@aol.com>; Jeanette E. Cummings <jecummings87@gmail.com>; SBadm
<SBadm@town.arlington.ma.us>; info@arlingtonlandtrust.org <info@arlingtonlandtrust.org>; Jim Feeney
<jfeeney@town.arlington.ma.us>

 1 attachments (20 MB)

Flooding Photos 1 of 2 - Jan. 10, 2024.pdf;

CAUTION: This email originated from outside your organization. Exercise caution when opening attachments or clicking links, especially from unknown senders.

To Members of the Conservation Commission:

Attached please find 1 of 2 files of flooding photos on and near the Mugar site from the most recent storm of Jan. 9, 2024. All photos were taken on Jan. 10th and locations are labeled.

Thank you,

Jeanette Cummings
32 Dorothy Rd.



Julie DiBiase
29 Littlejohn St.

On Behalf of the Coalition to Save the Mugar Wetlands

Thorndike Field



Lafayette St./Alewife Brook





Route 2 westbound



Alewife T Station



Route 2 westbound

